

ESSENTIAL REFERENCE PAPER 'E'

# **East Herts Core Strategy Issues and Options Consultation:**

## **Statistical analysis of consultation responses**

## Contents

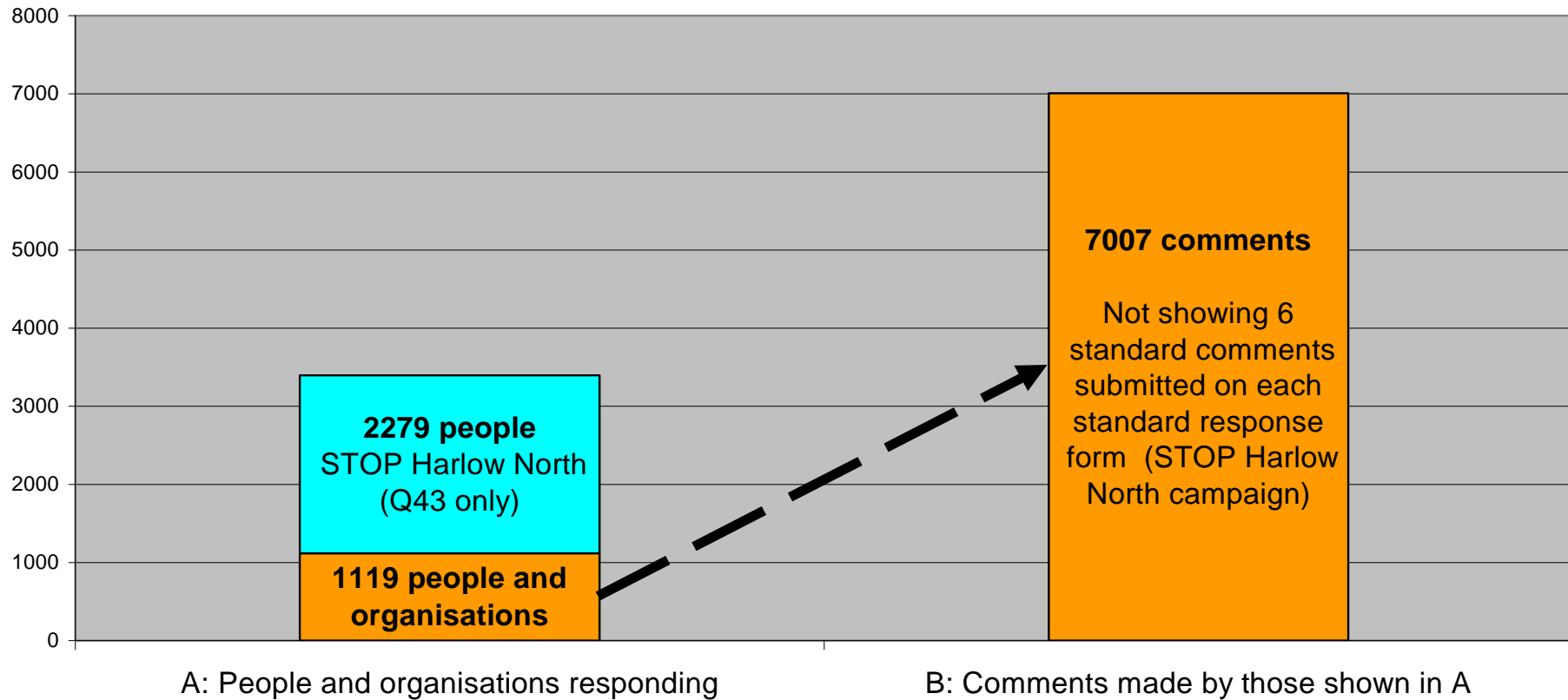
Part I	Analysis of overall response	Page 3
Part II	Demographic analysis	Page 11
Part III	Analysis by consultation question number	Page 17

# Part I

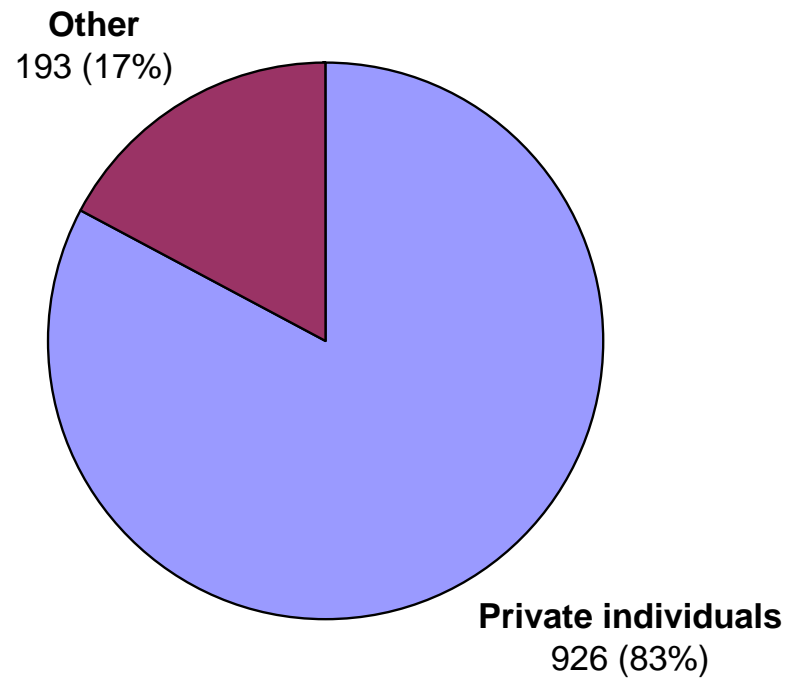
Analysis of overall response

## Overall response

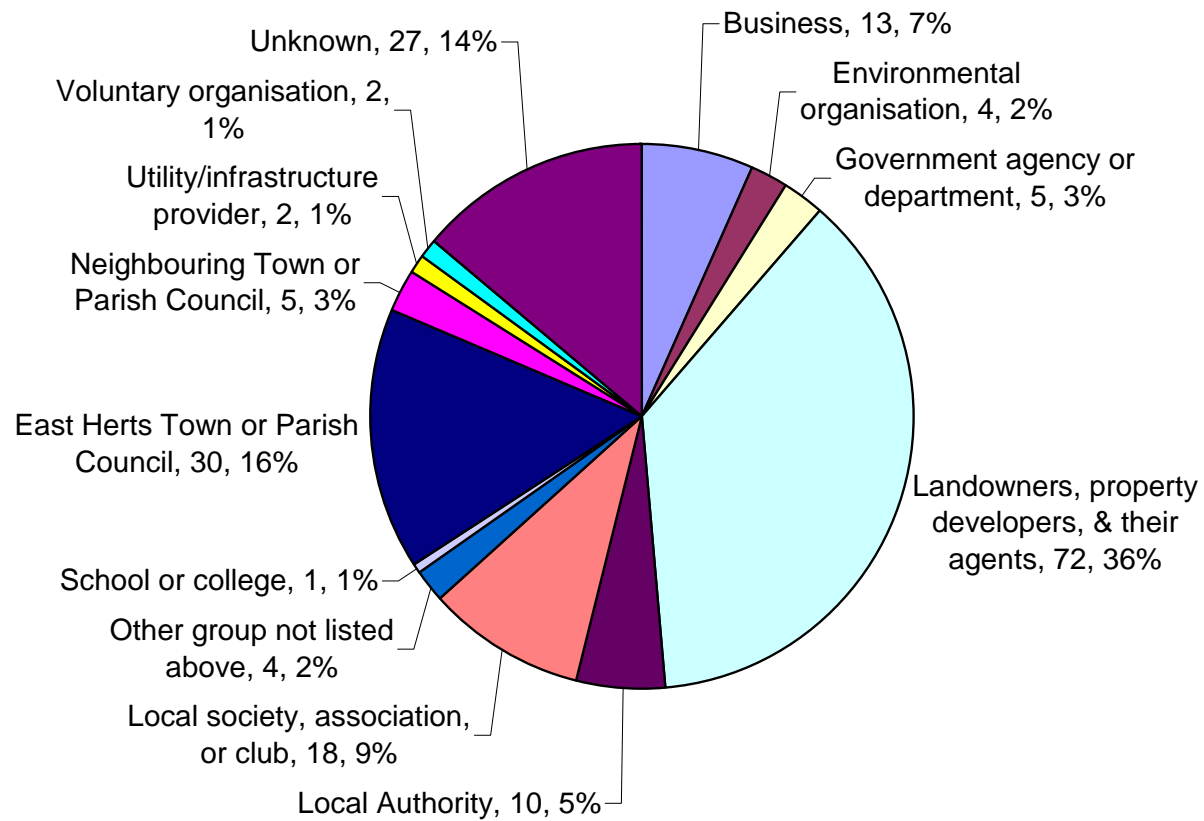
- STOP Harlow North responses - standard postcards, newspaper coupons, web form (Q43 only)
- Summary Leaflets, Web responses, Questionnaires, emails, letters



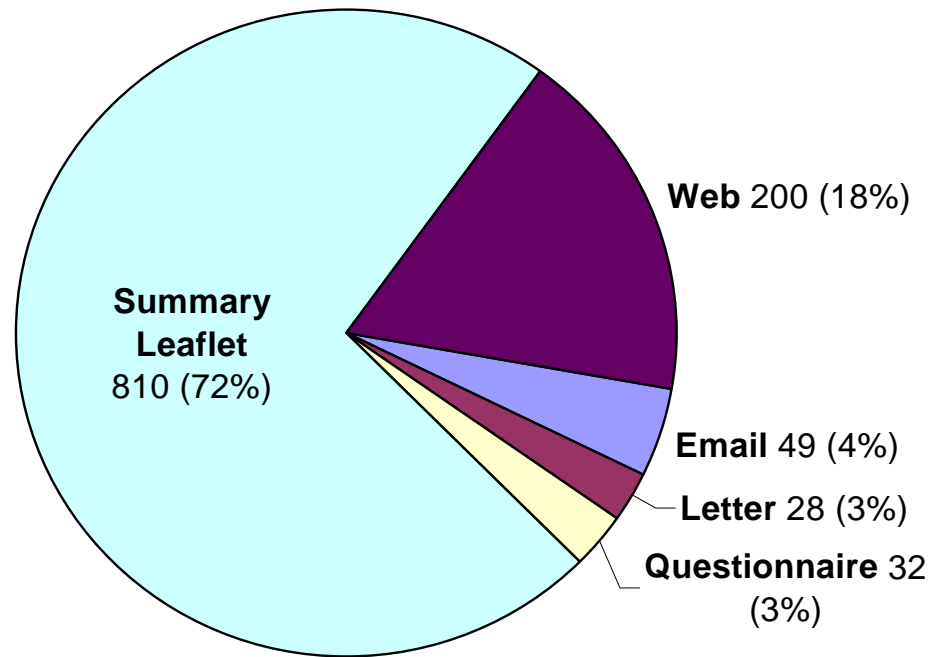
**Total response showing private individuals and others**  
(of 1119 people and organisations)



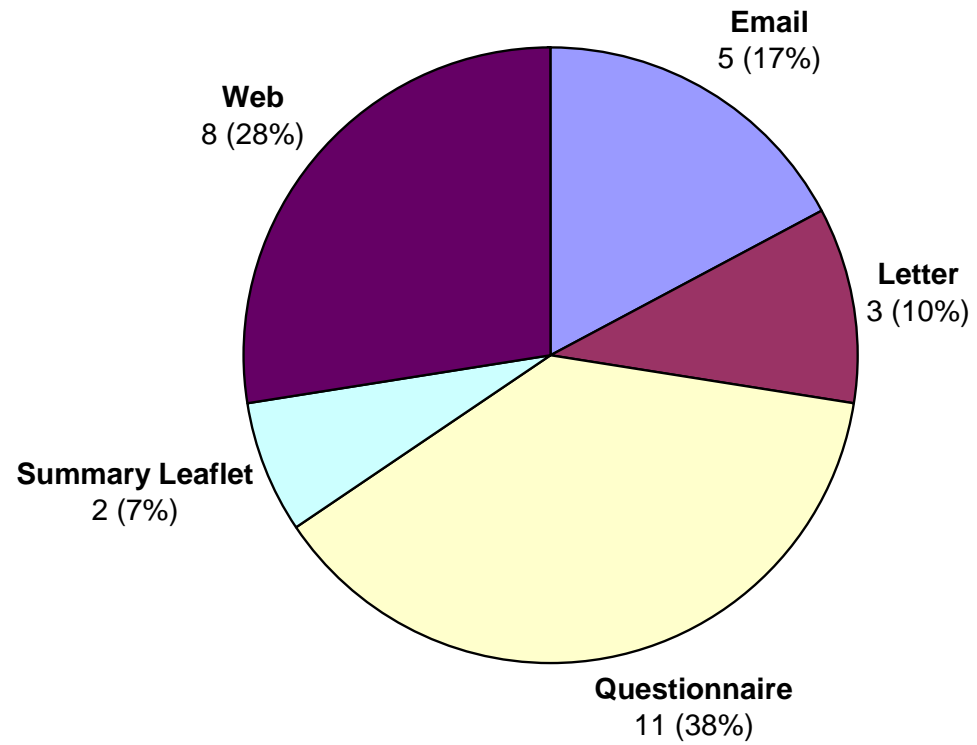
## Response by type (i.e. 193 'other') - excluding private individuals



**Responses by source - for 1119 people and organisations**  
(See Q43 analysis for STOP Harlow North responses pertaining to that question only)

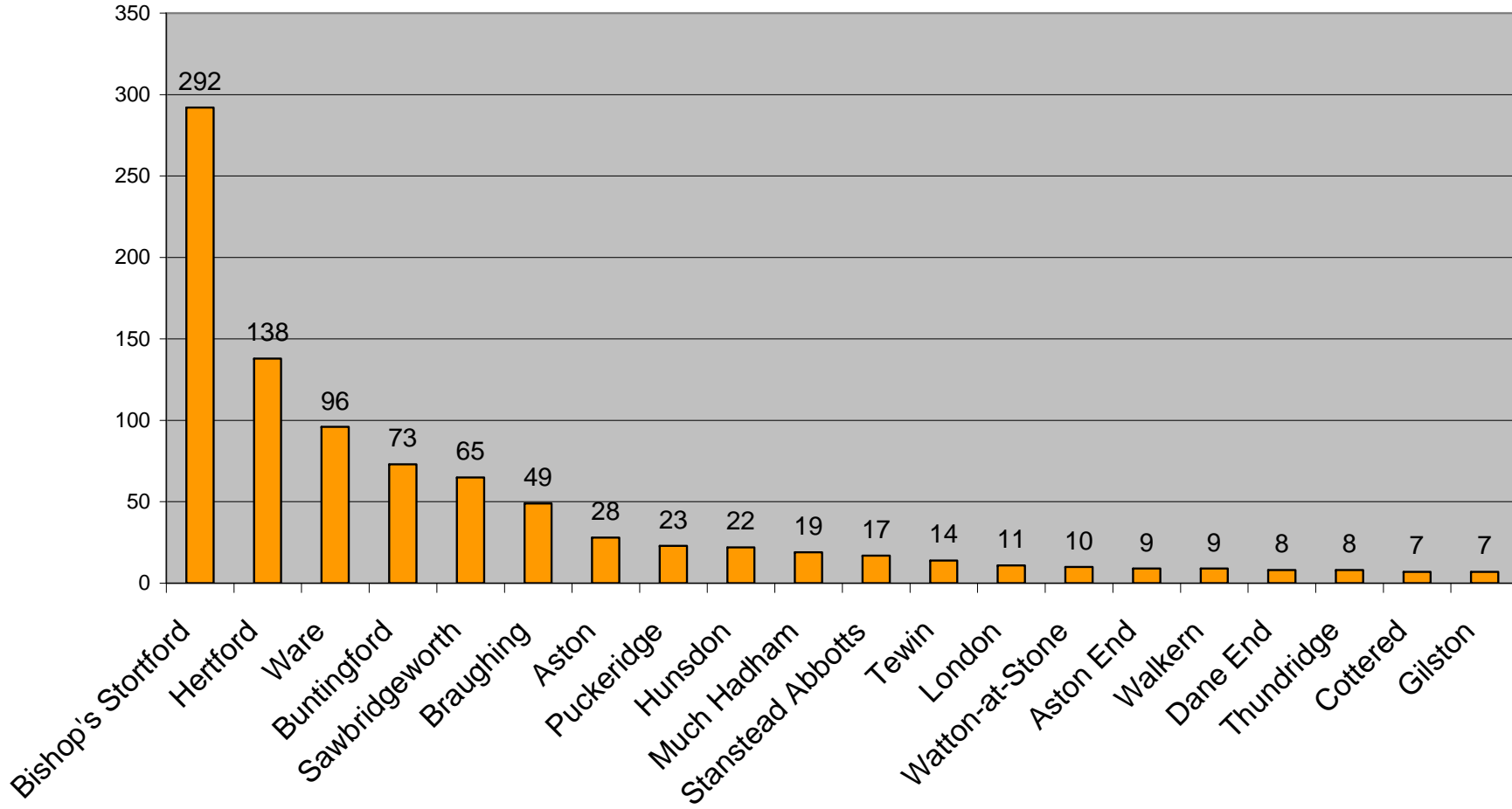


## East Herts Town and Parish Councils - response by source





### Respondents by Settlement - top 20 by point of origin

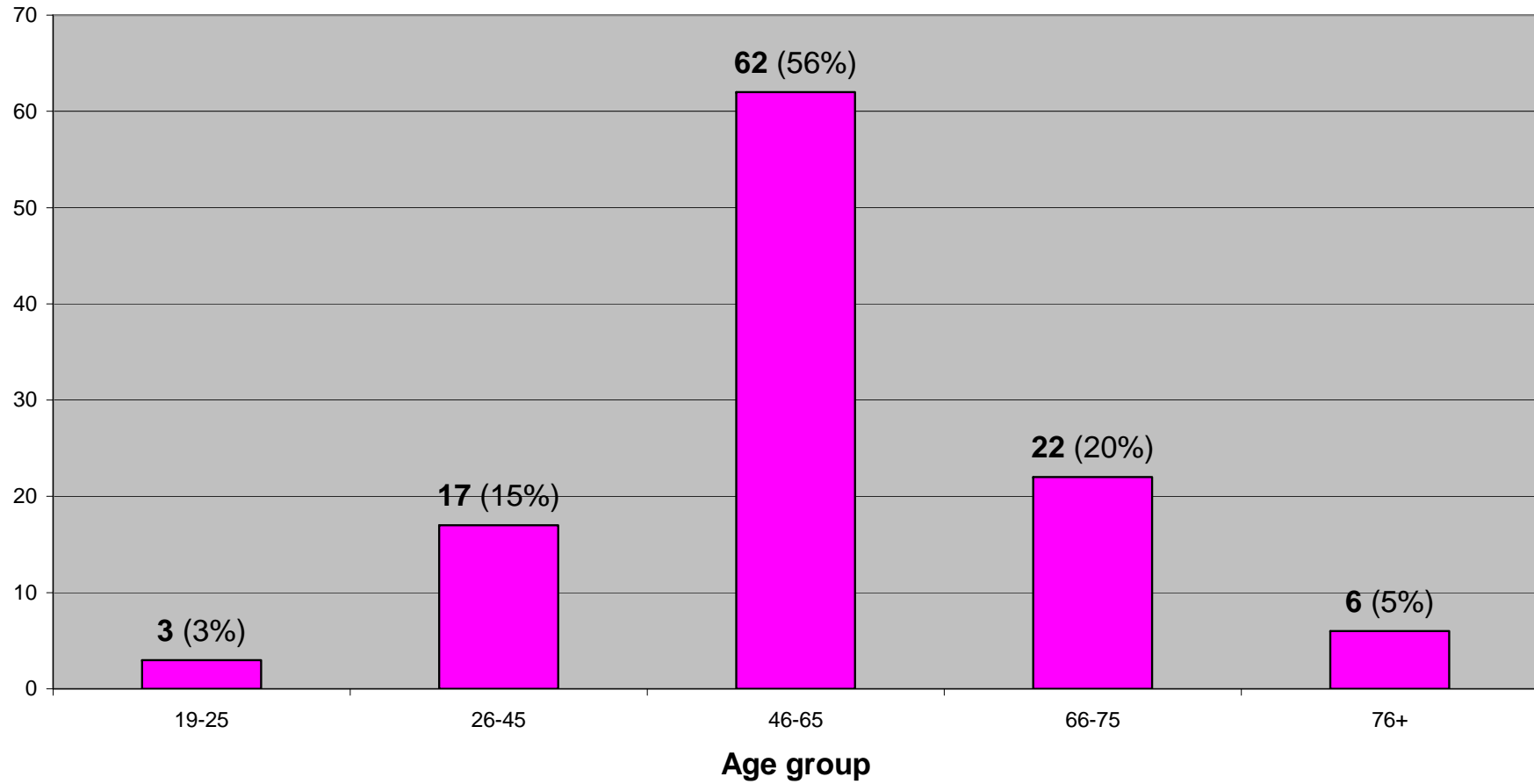




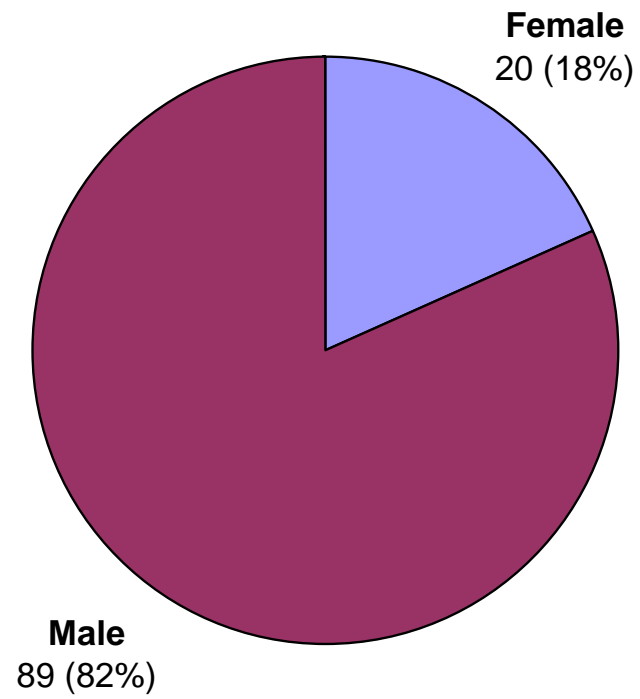
## **PART II**

# DEMOGRAPHIC ANALYSIS

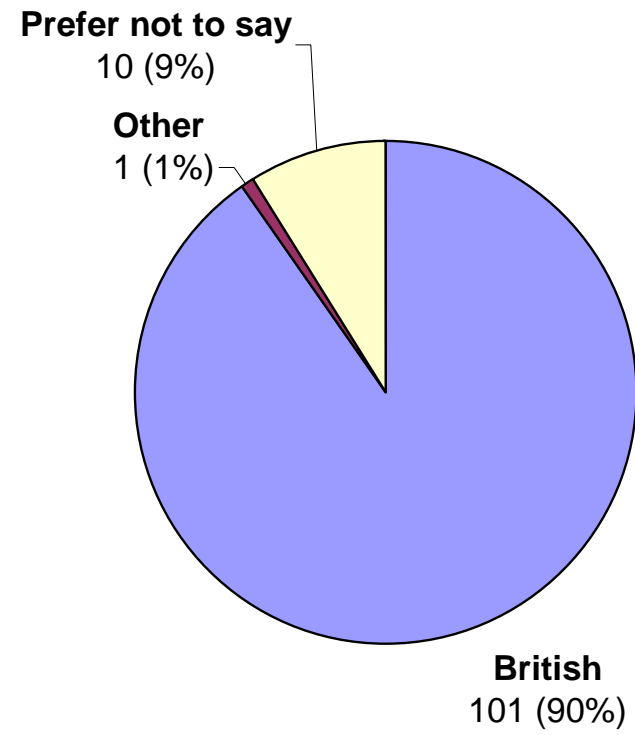
### To which age group do you belong? (of 110 responses)



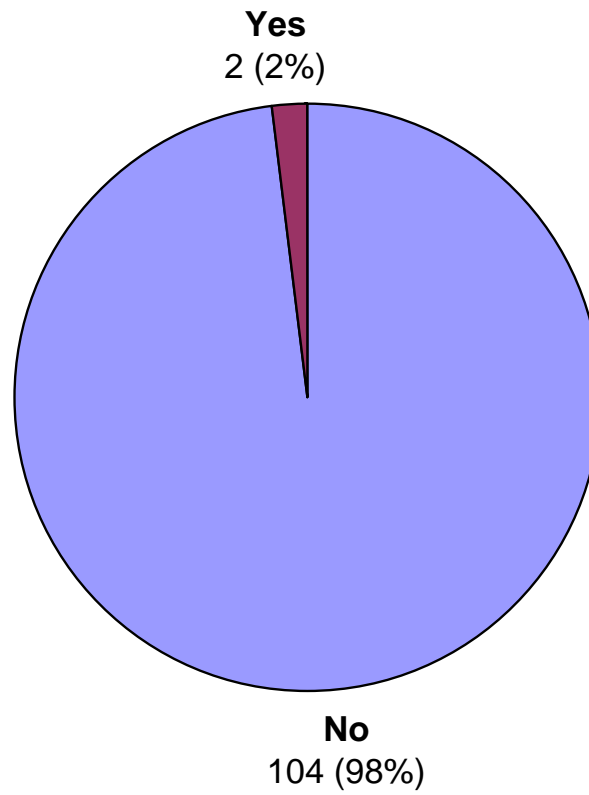
## Are you male or female?



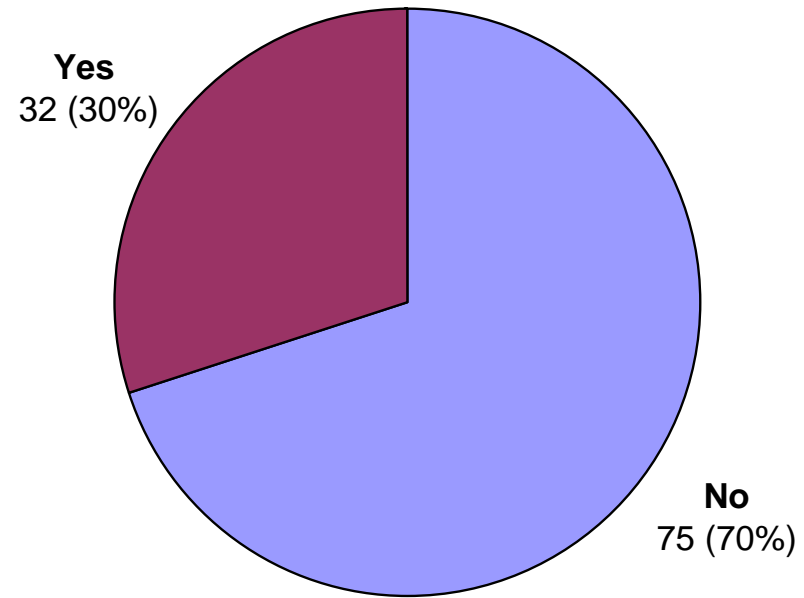
## How would you describe your race/ethnicity?



**Do you consider yourself to have a disability?**



## Do you work in East Herts?

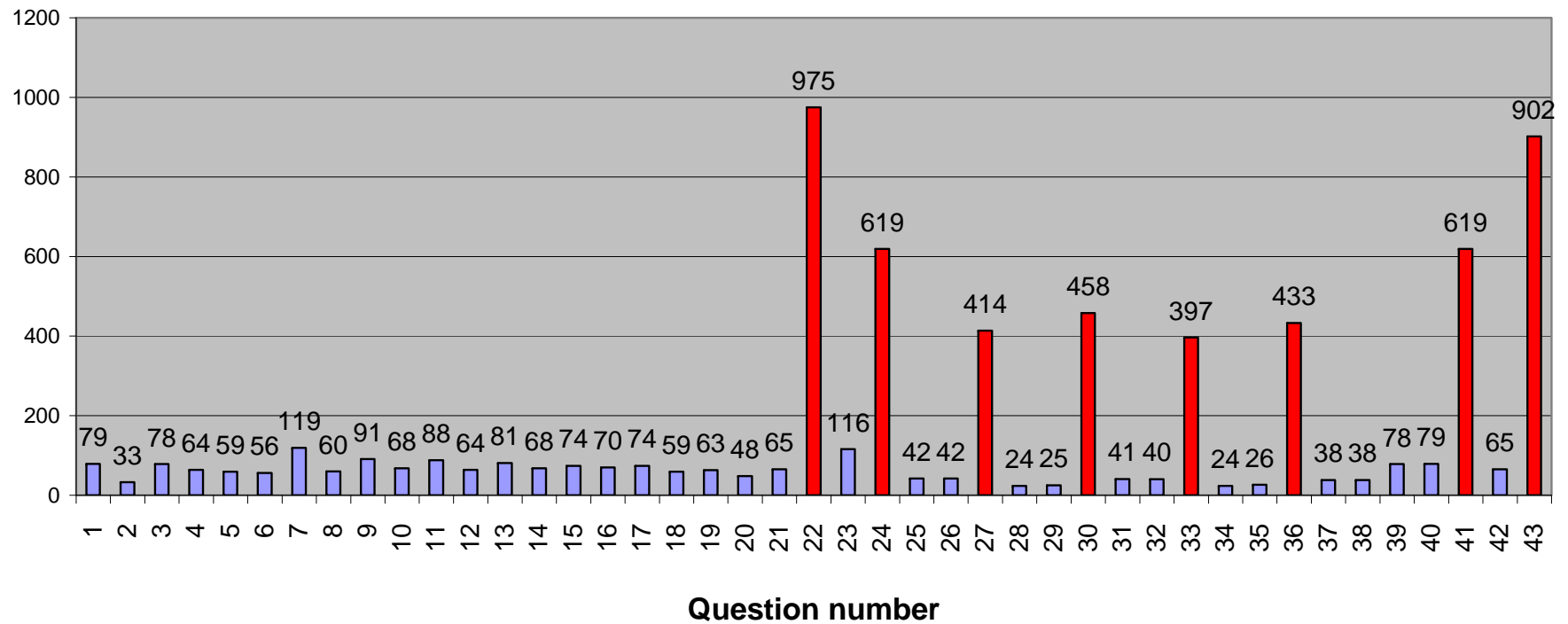




## **PART III**

### **ANALYSIS BY CONSULTATION QUESTION NUMBER**

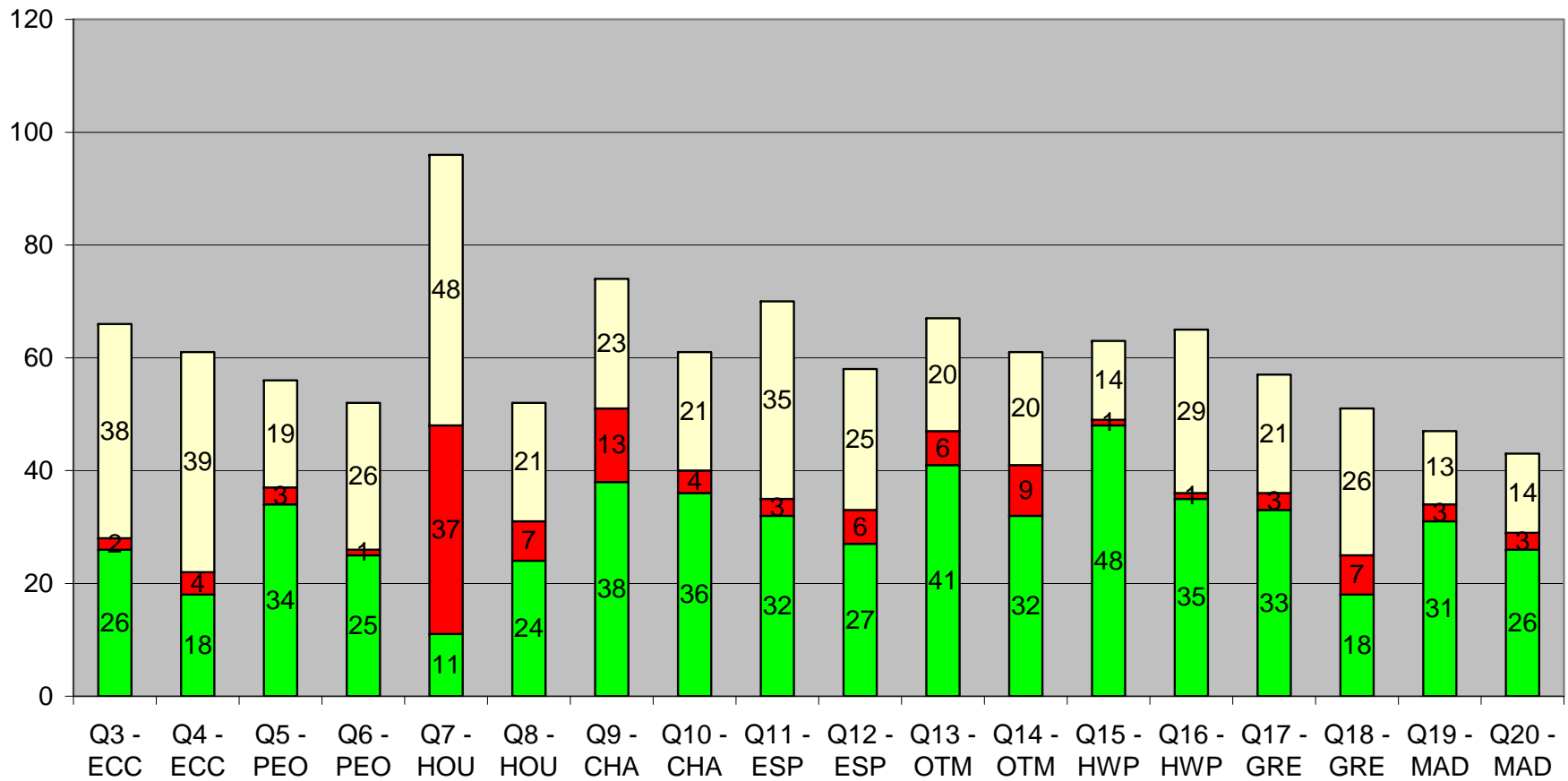
## Total responses by question



Items highlighted in **red** denote questions included on the Summary Leaflet mailed to households and businesses

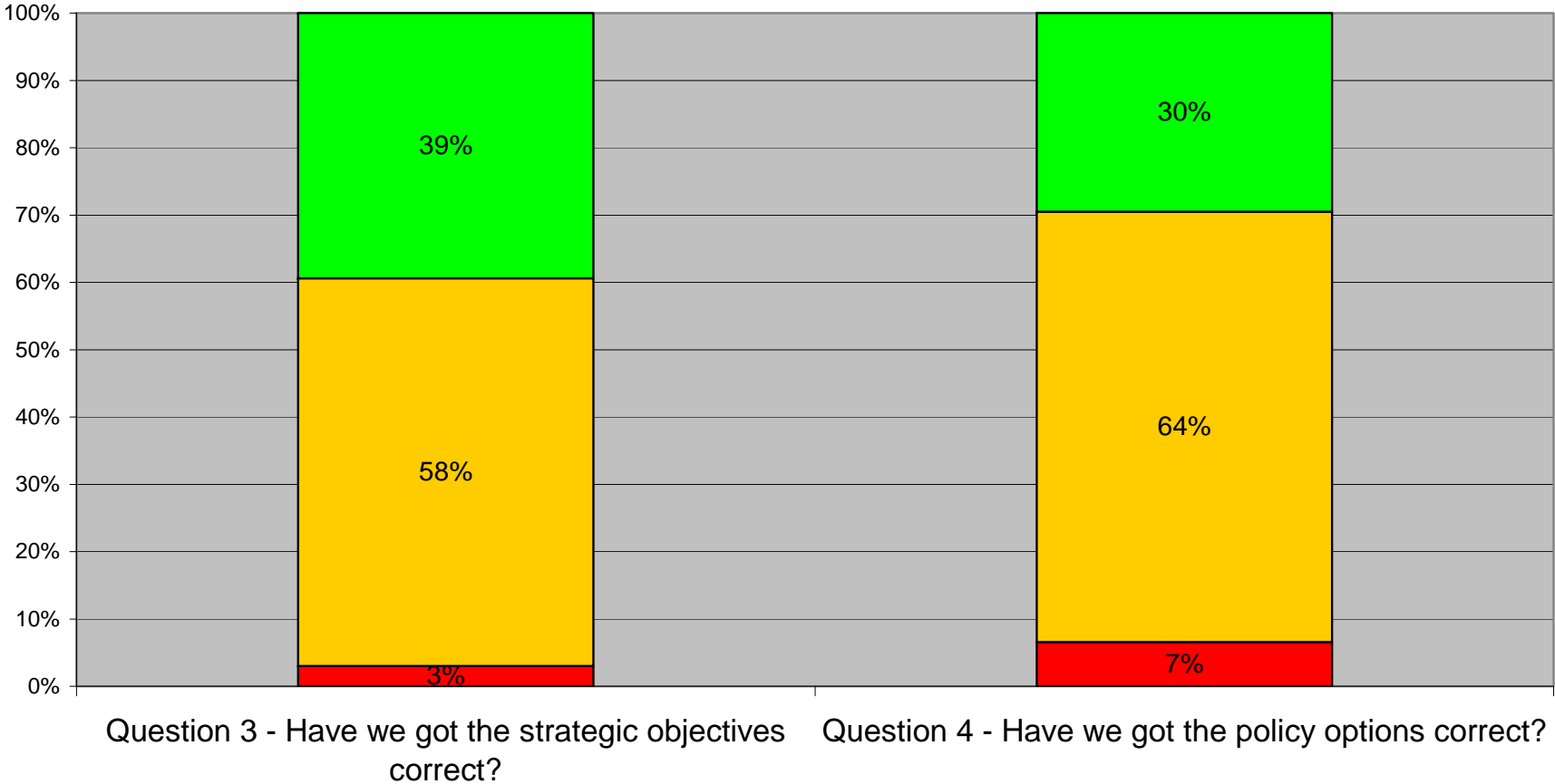
## Comments on Strategic Objectives and Policy Options by Theme

Correct Incorrect Partly correct



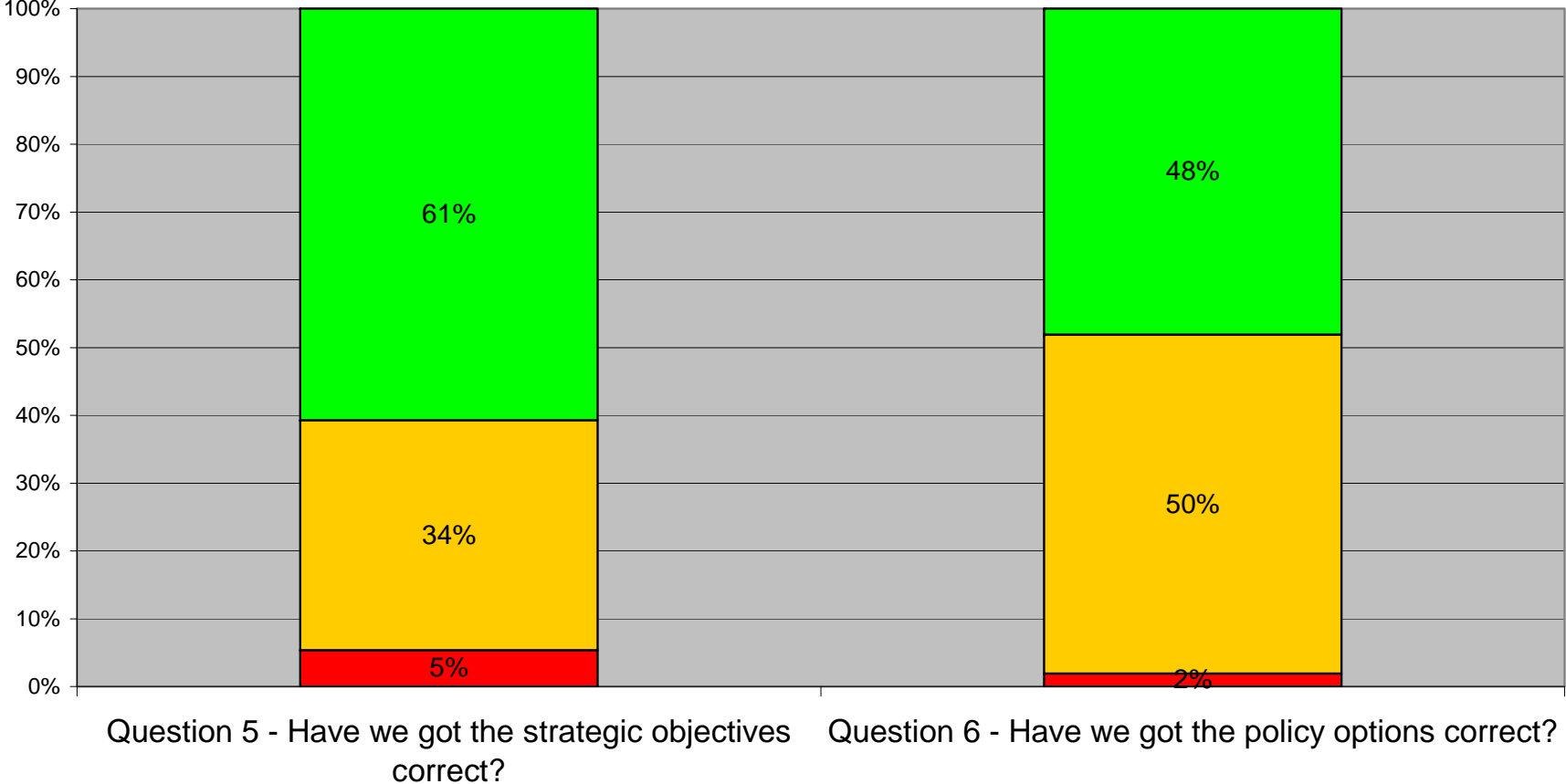
# Theme 1: East Herts Energy and Climate Change

Incorrect Partly correct Correct



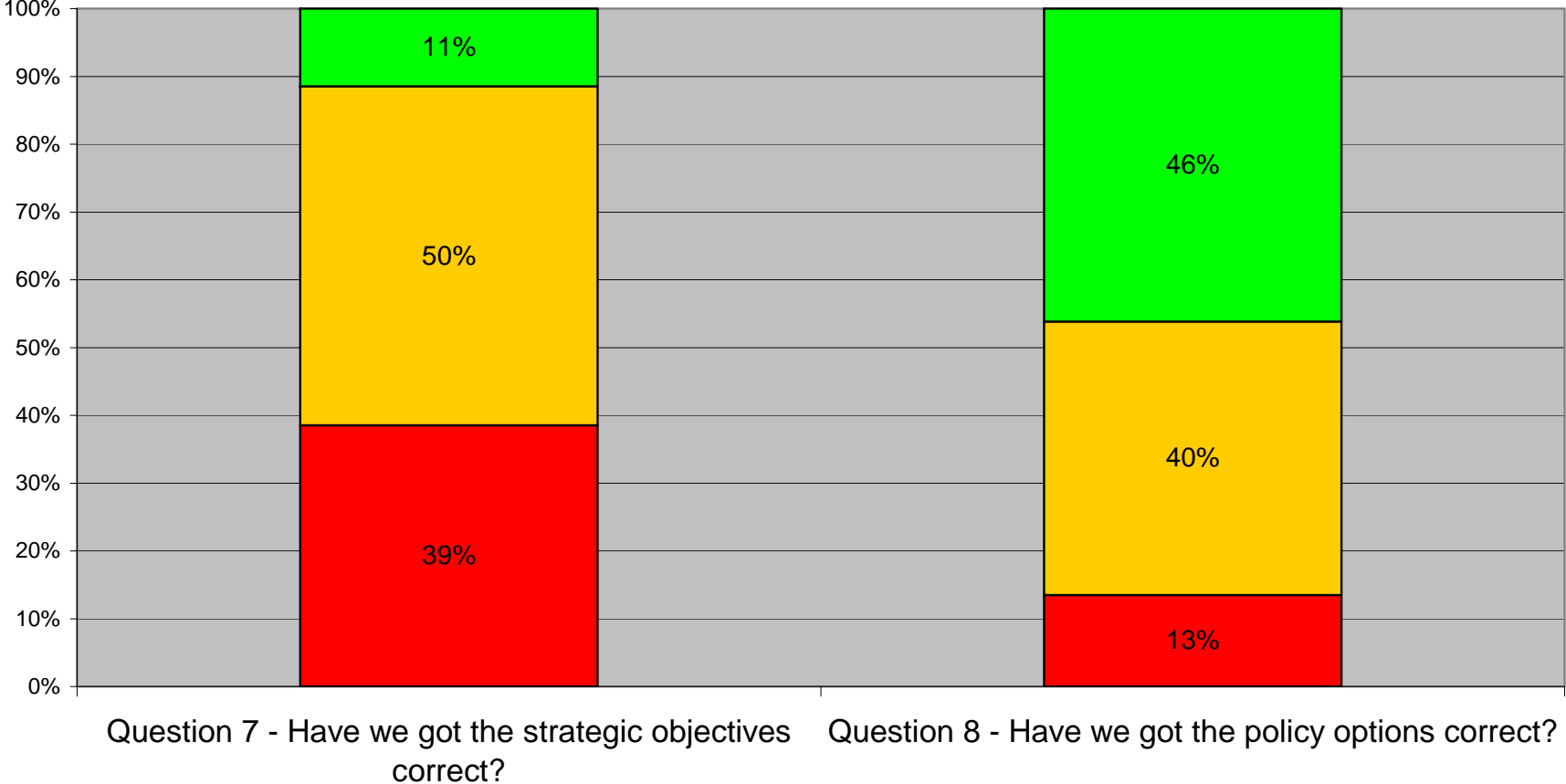
# Theme 2: East Herts People and Community Safety

Incorrect Partly correct Correct



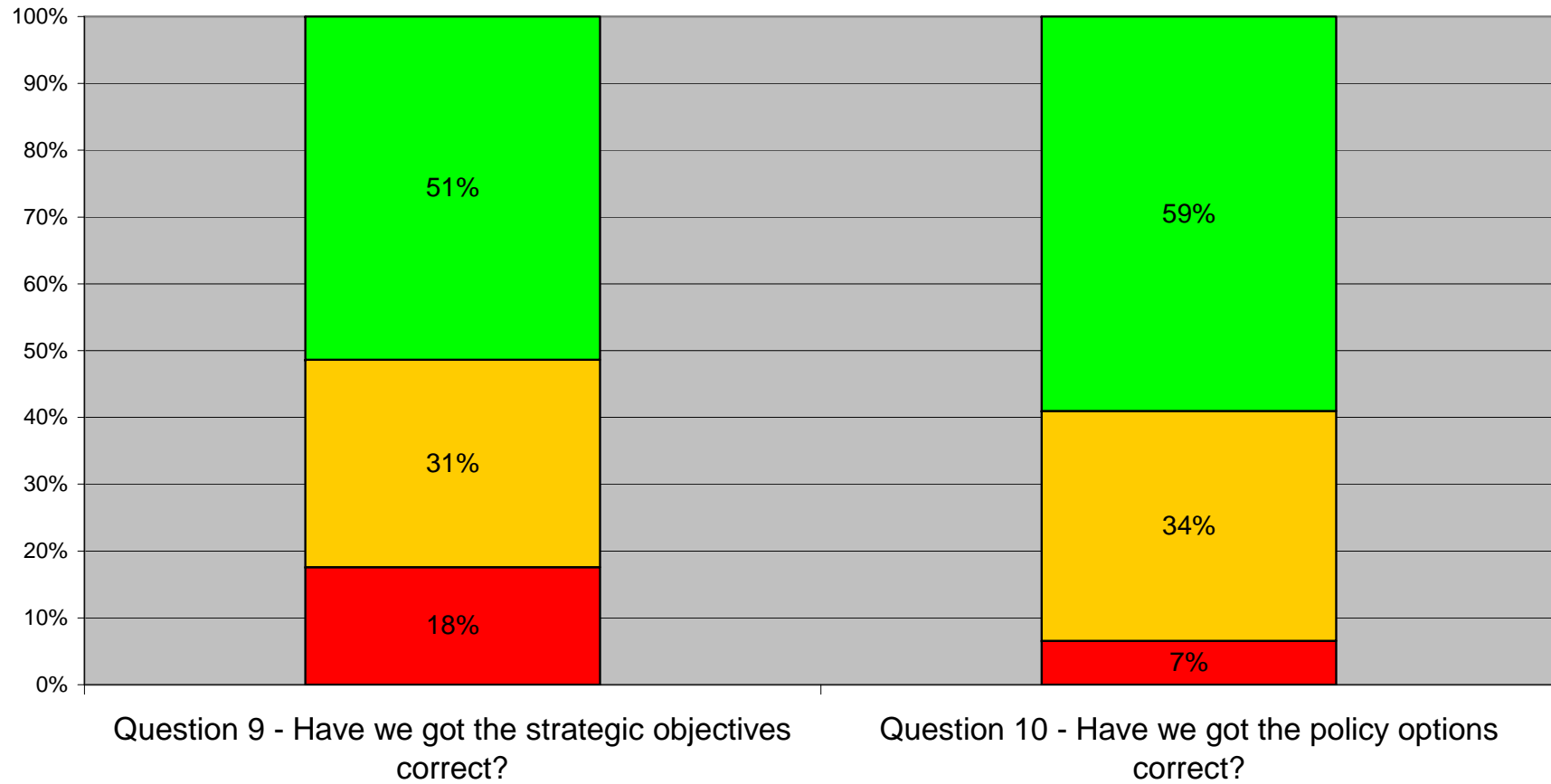
### Theme 3: Housing East Herts

Incorrect Partly correct Correct

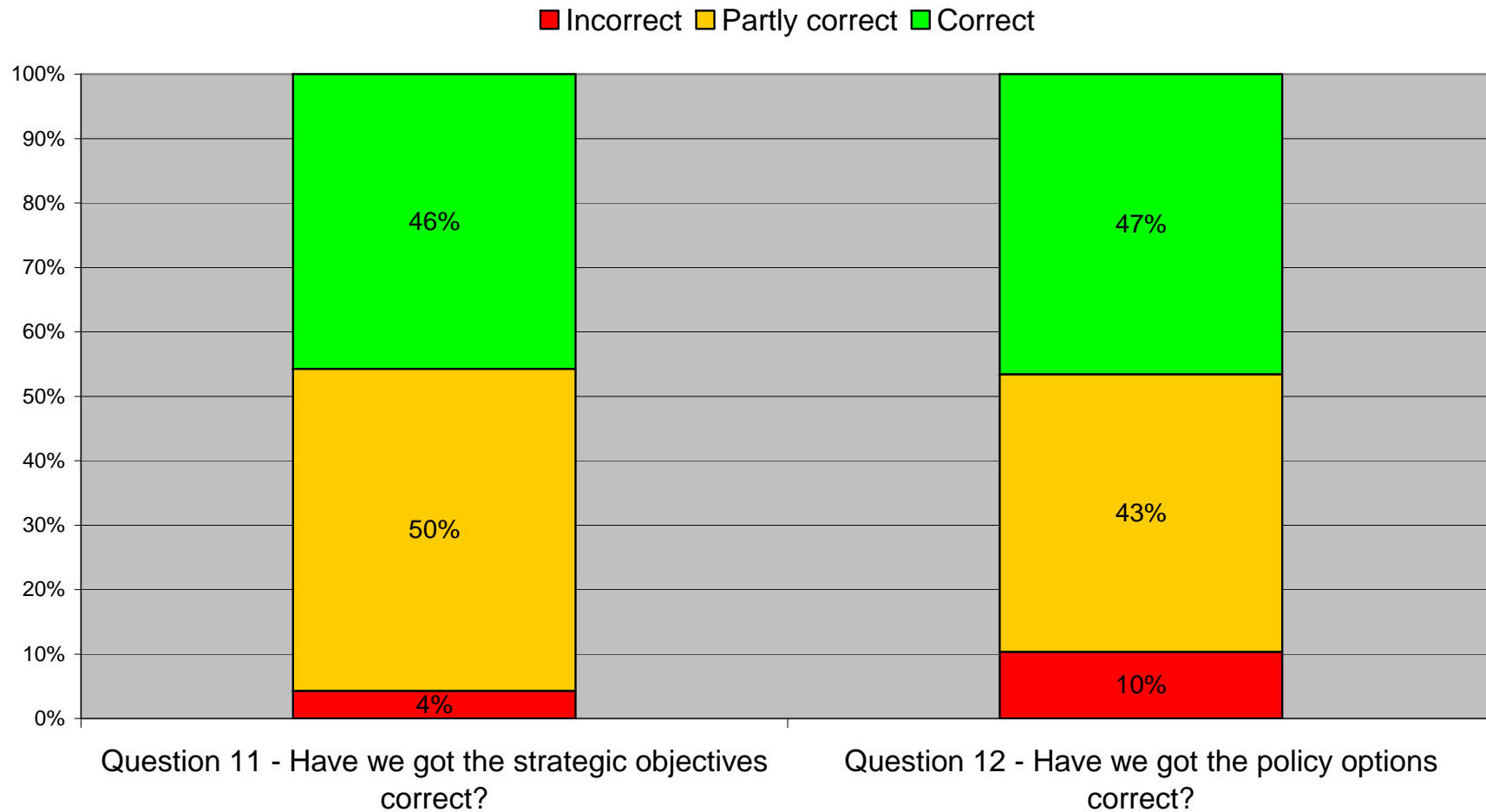


## Theme 4: East Herts Character

Incorrect Partly correct Correct



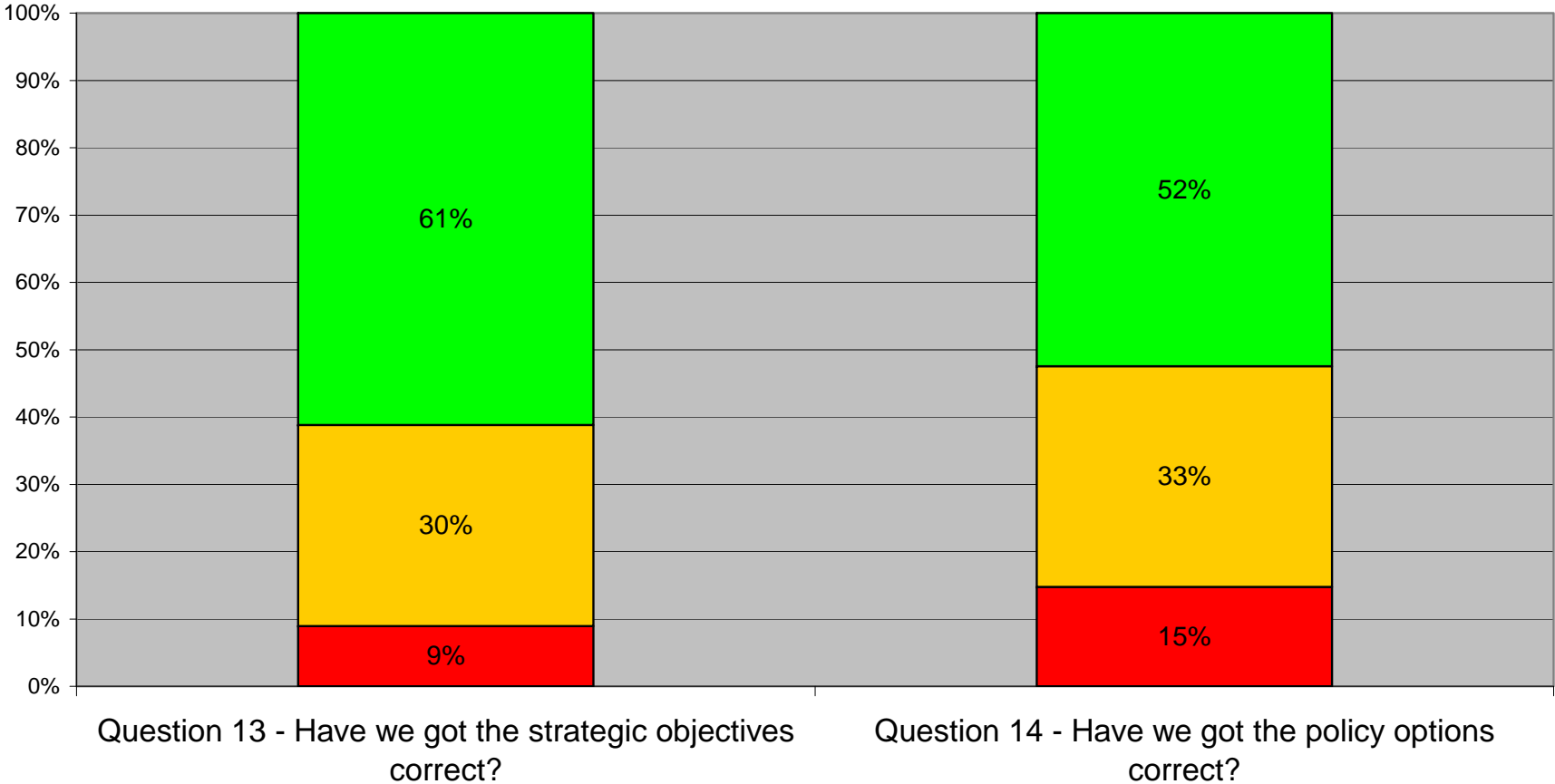
## Theme 5: East Herts Economy, Skills and Prosperity



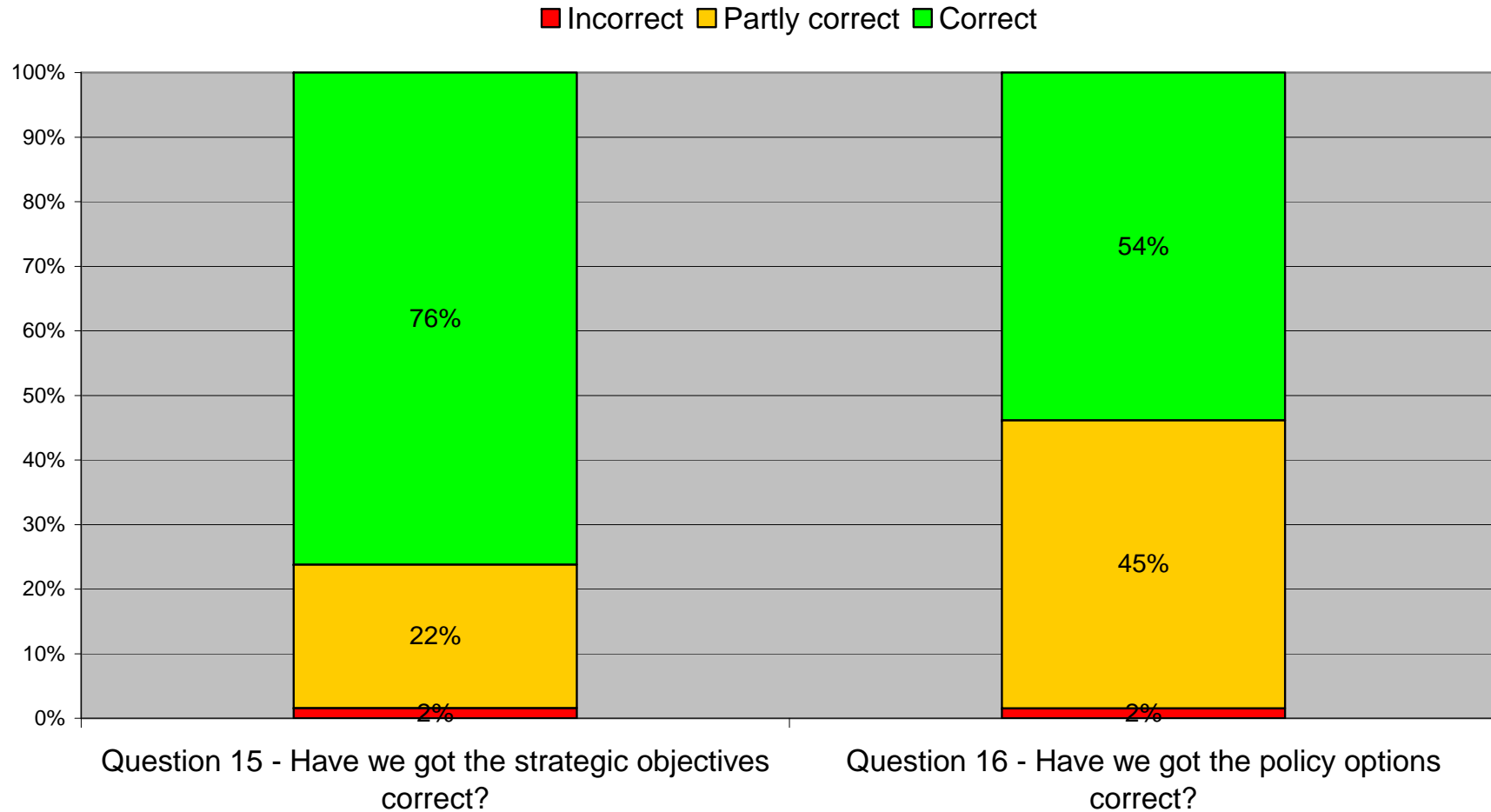


# Theme 6: East Herts On The Move

Incorrect Partly correct Correct

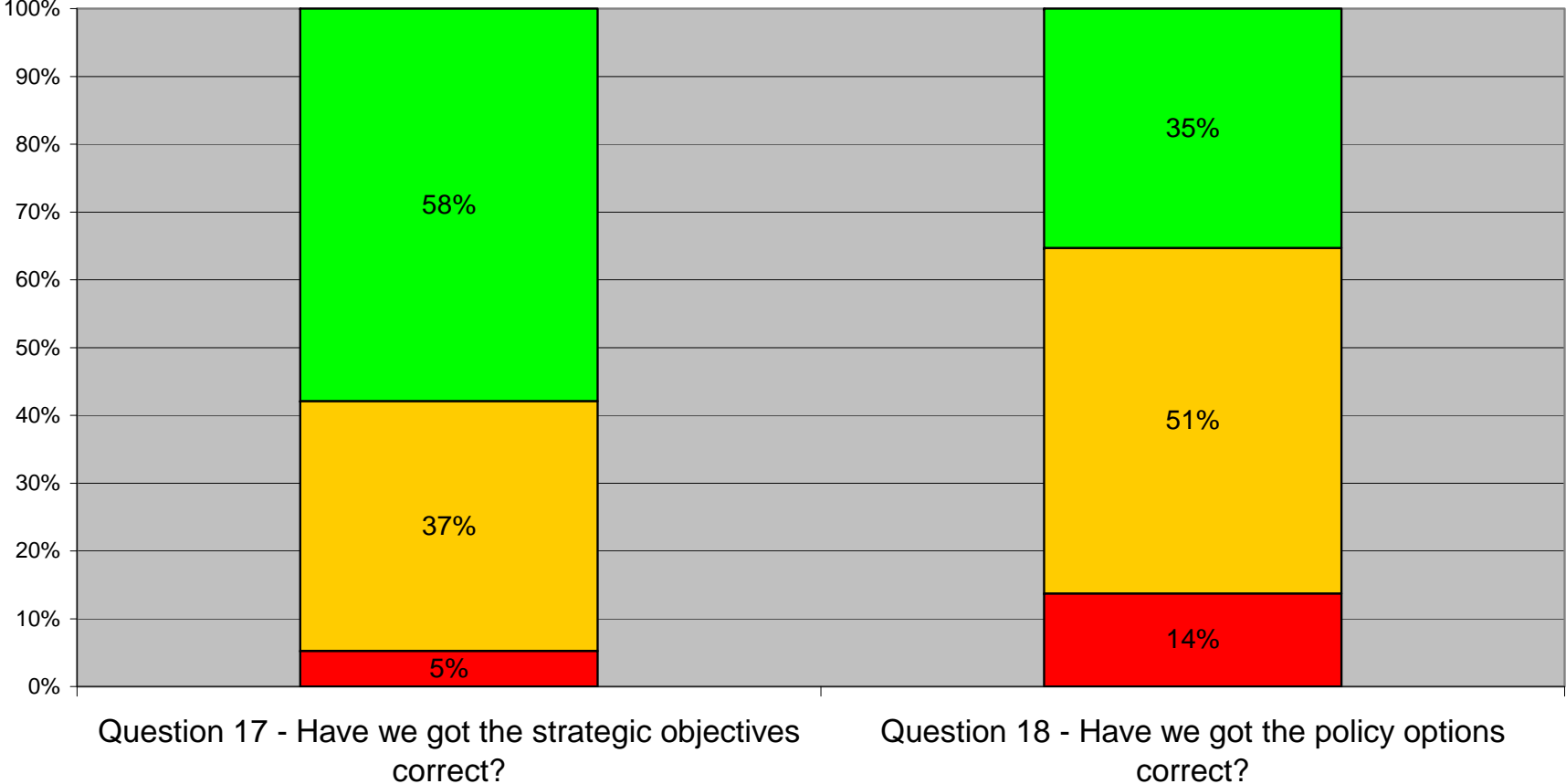


## Theme 7: East Herts Health, Wellbeing and Play



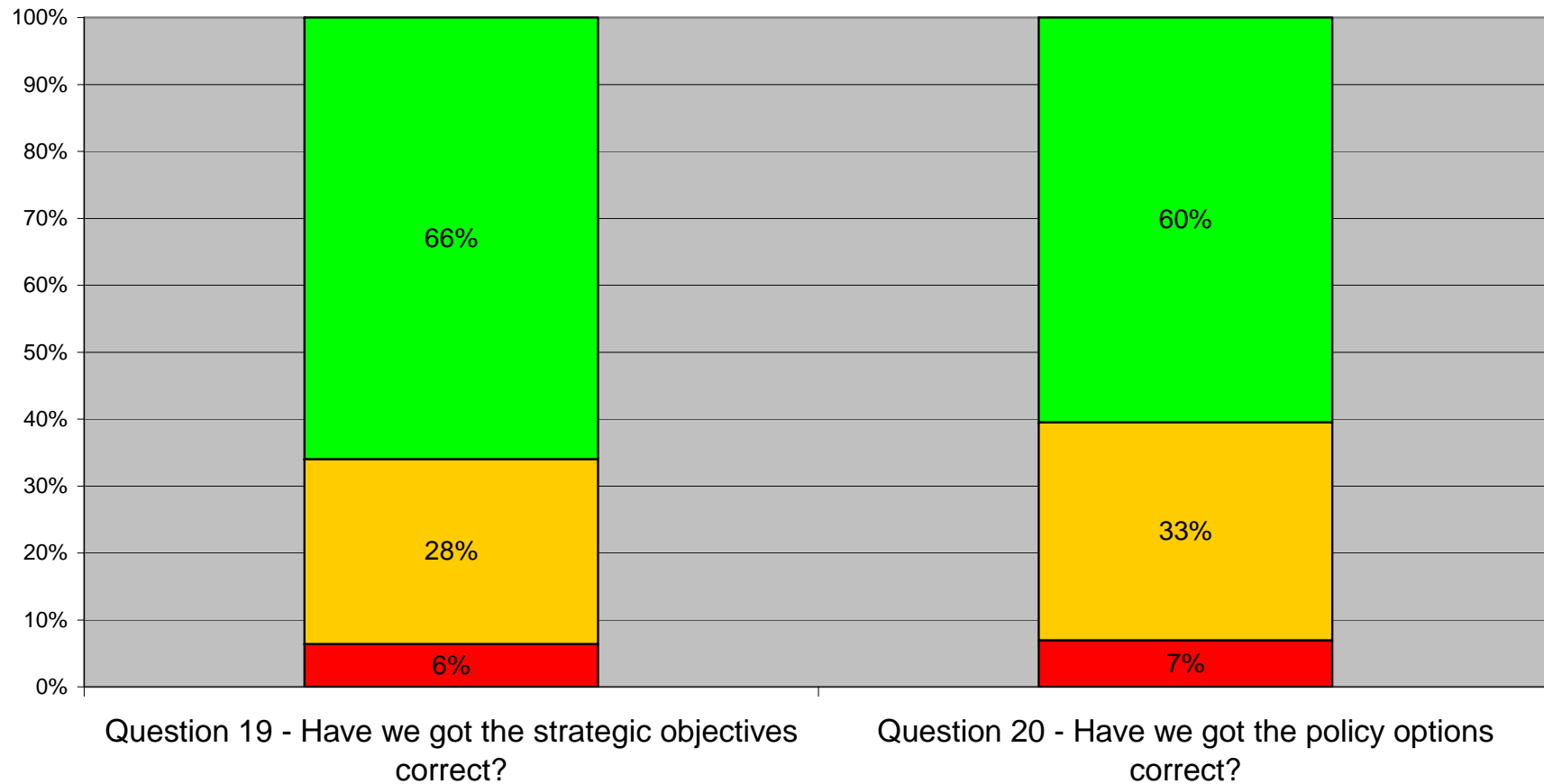
# Theme 8: Green East Herts

Incorrect Partly correct Correct

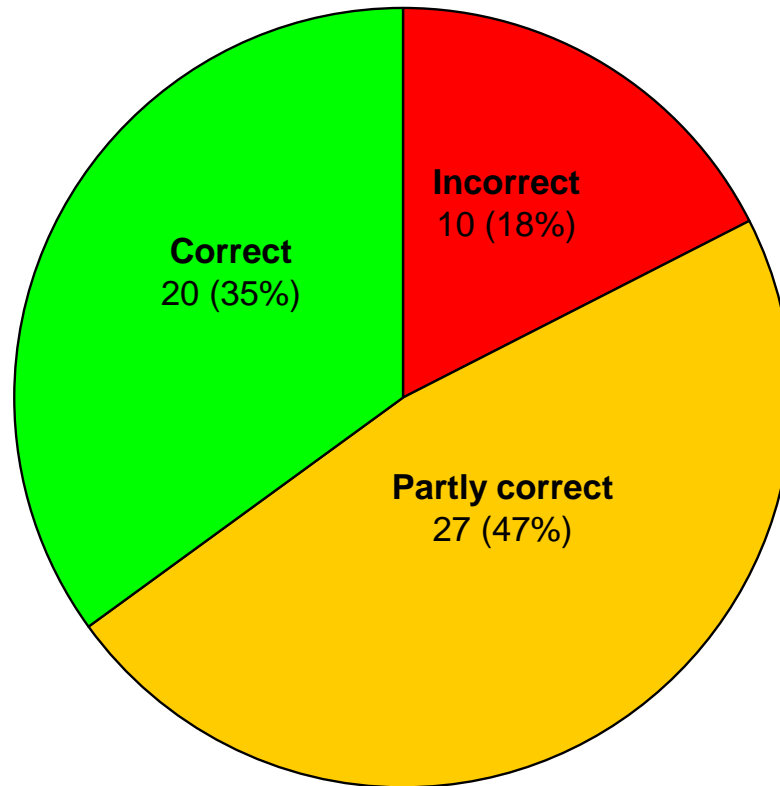


## Theme 9: East Herts Monitoring and Delivery

Incorrect Partly correct Correct

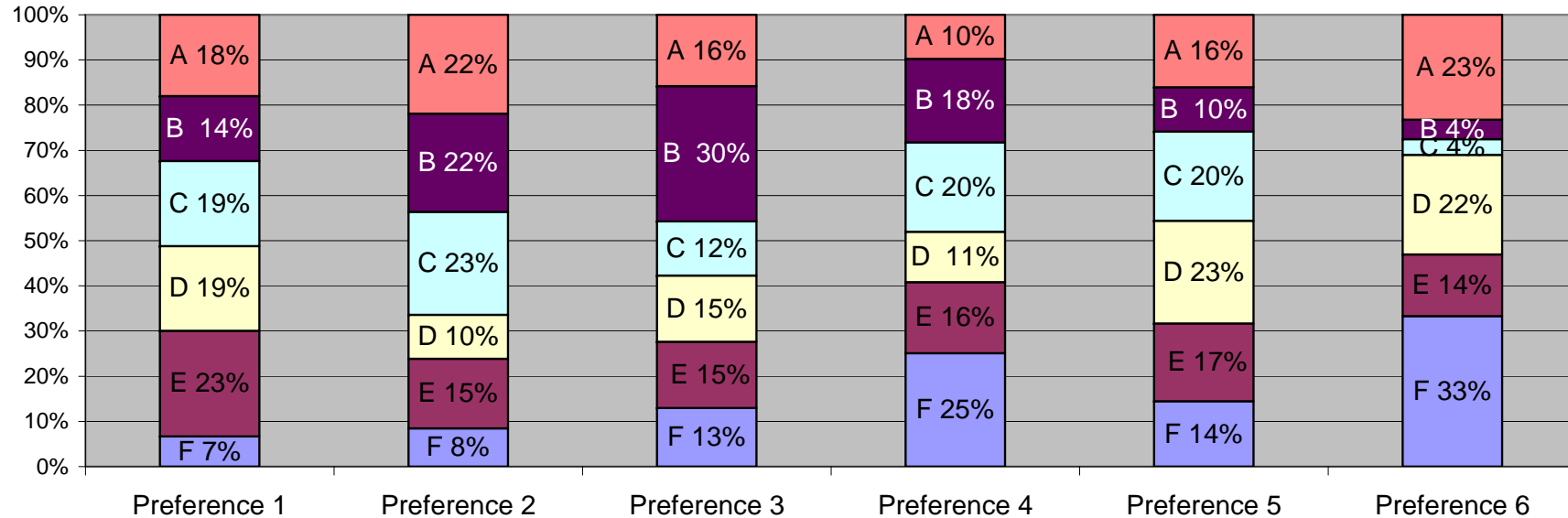


**Q21 - is our emerging LDF vision  
for what East Herts will be like in 2031 correct?**



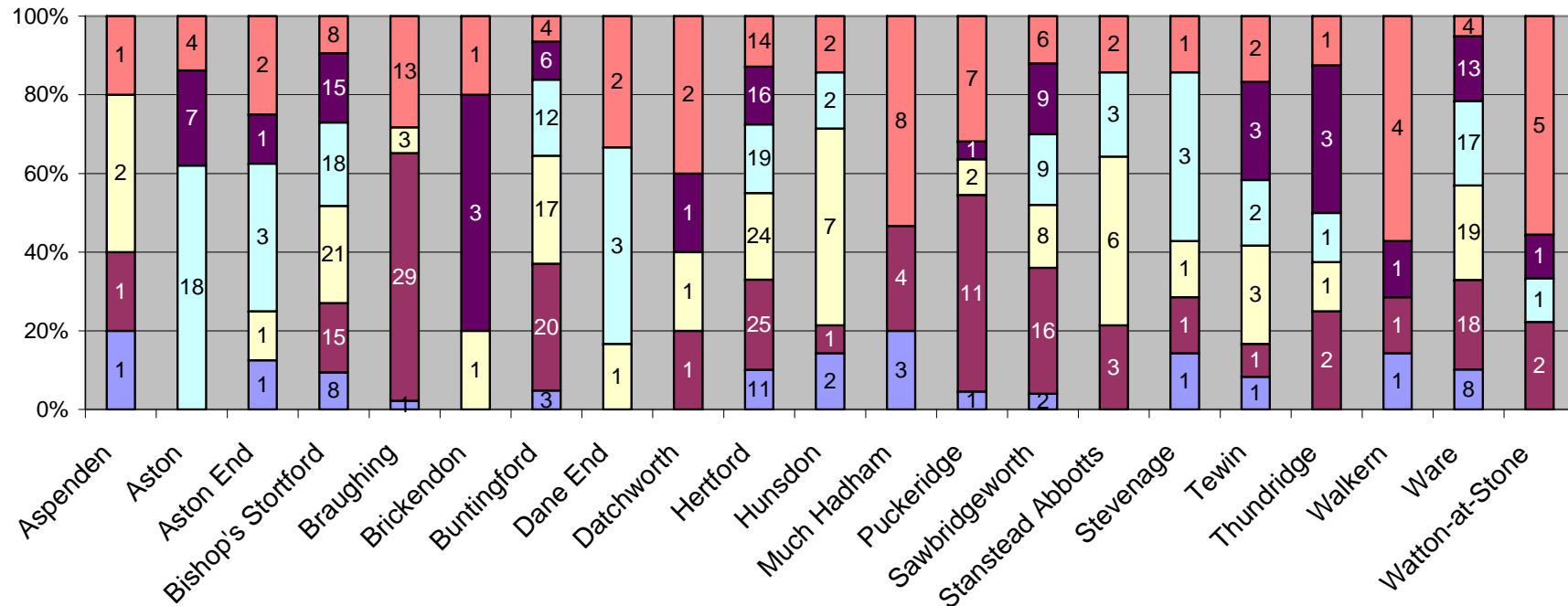
## Q22 - Which development strategy do you think is the most appropriate to meet the challenges facing East Herts and achieve sustainable development?

- Option A: Towns Only
- Option B: Towns and Larger Service Villages
- Option C: Towns, Larger Service Villages, and Smaller Service Villages
- Option D: Towns, Larger Service Villages, Smaller Service Villages and Other Villages/Hamlets
- Option E: Towns, Stevenage and Welwyn Garden City
- Option F: Settlements within Transport Corridors



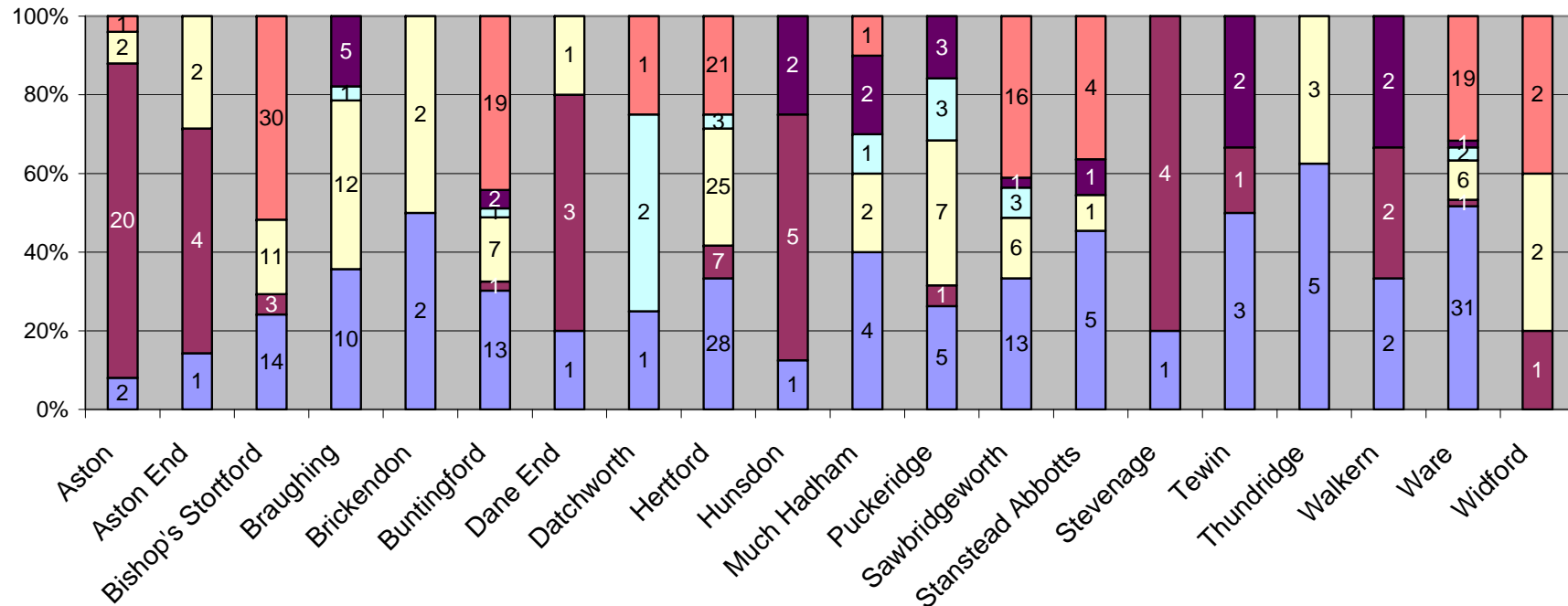
## Q22 (continued) - Preference 1 (first preference) by top 20 points of origin

- Option A: Towns Only
- Option B: Towns and Larger Service Villages
- Option C: Towns, Larger Service Villages, and Smaller Service Villages
- Option D: Towns, Larger Service Villages, Smaller Service Villages and Other Villages/Hamlets
- Option E: Towns, Stevenage and Welwyn Garden City
- Option F: Settlements within Transport Corridors



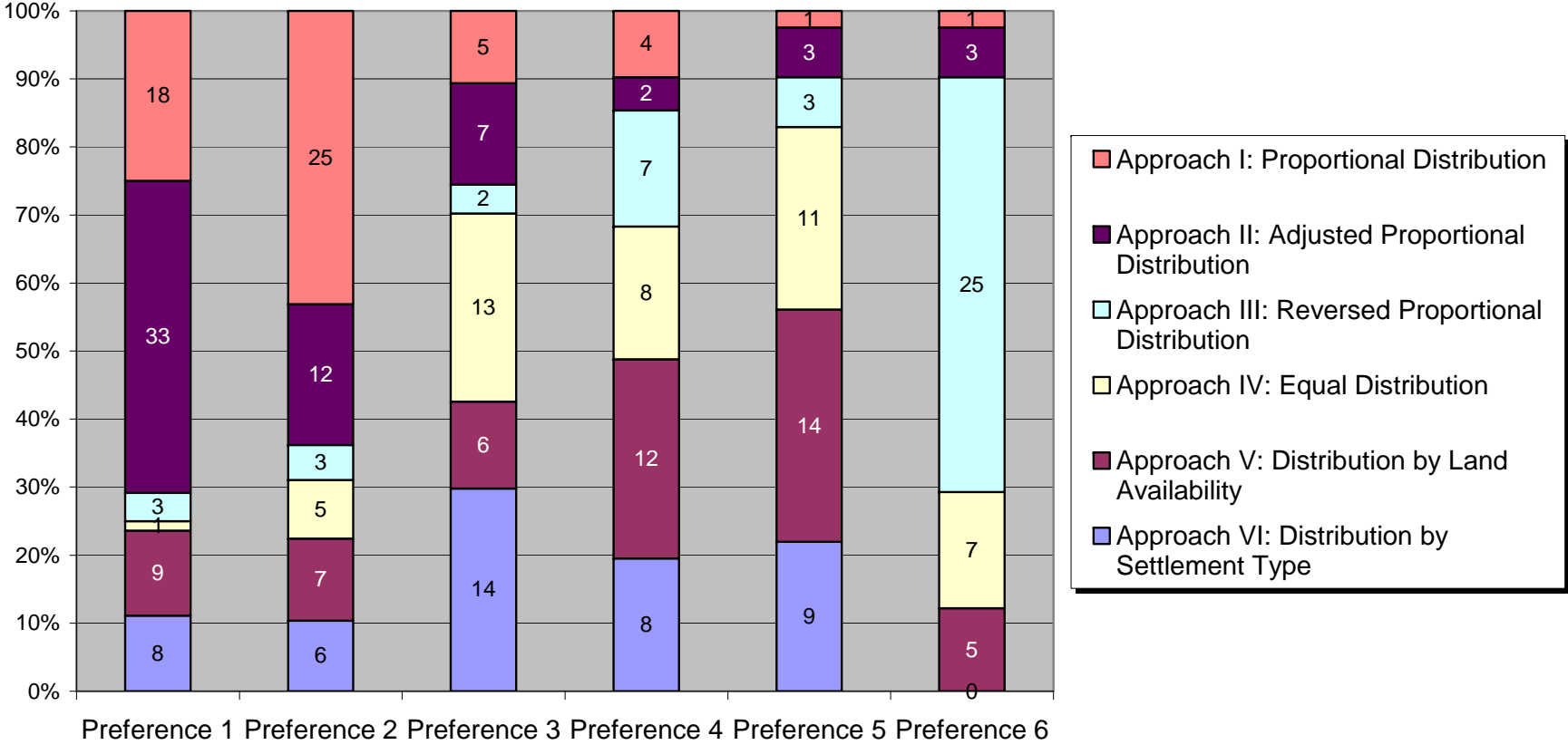
## Q22 (continued) - Preference 6 (last preference) by top 20 points of origin

- Option A: Towns Only
- Option B: Towns and Larger Service Villages
- Option C: Towns, Larger Service Villages, and Smaller Service Villages
- Option D: Towns, Larger Service Villages, Smaller Service Villages and Other Villages/Hamlets
- Option E: Towns, Stevenage and Welwyn Garden City
- Option F: Settlements within Transport Corridors

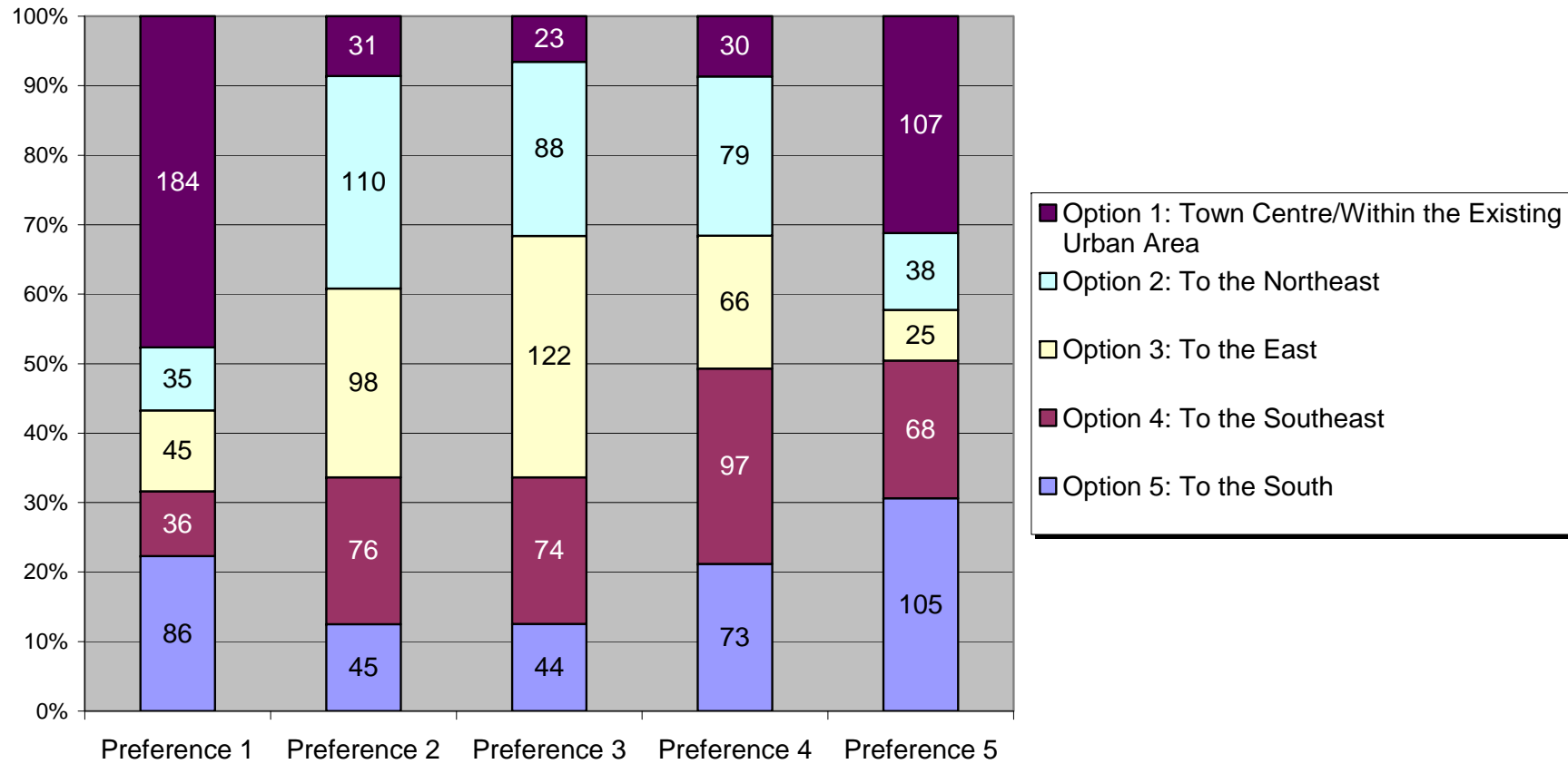




**Q23 - Which housing distribution approach do you think is the most appropriate to meet the challenges facing East Herts and achieve sustainable development?**

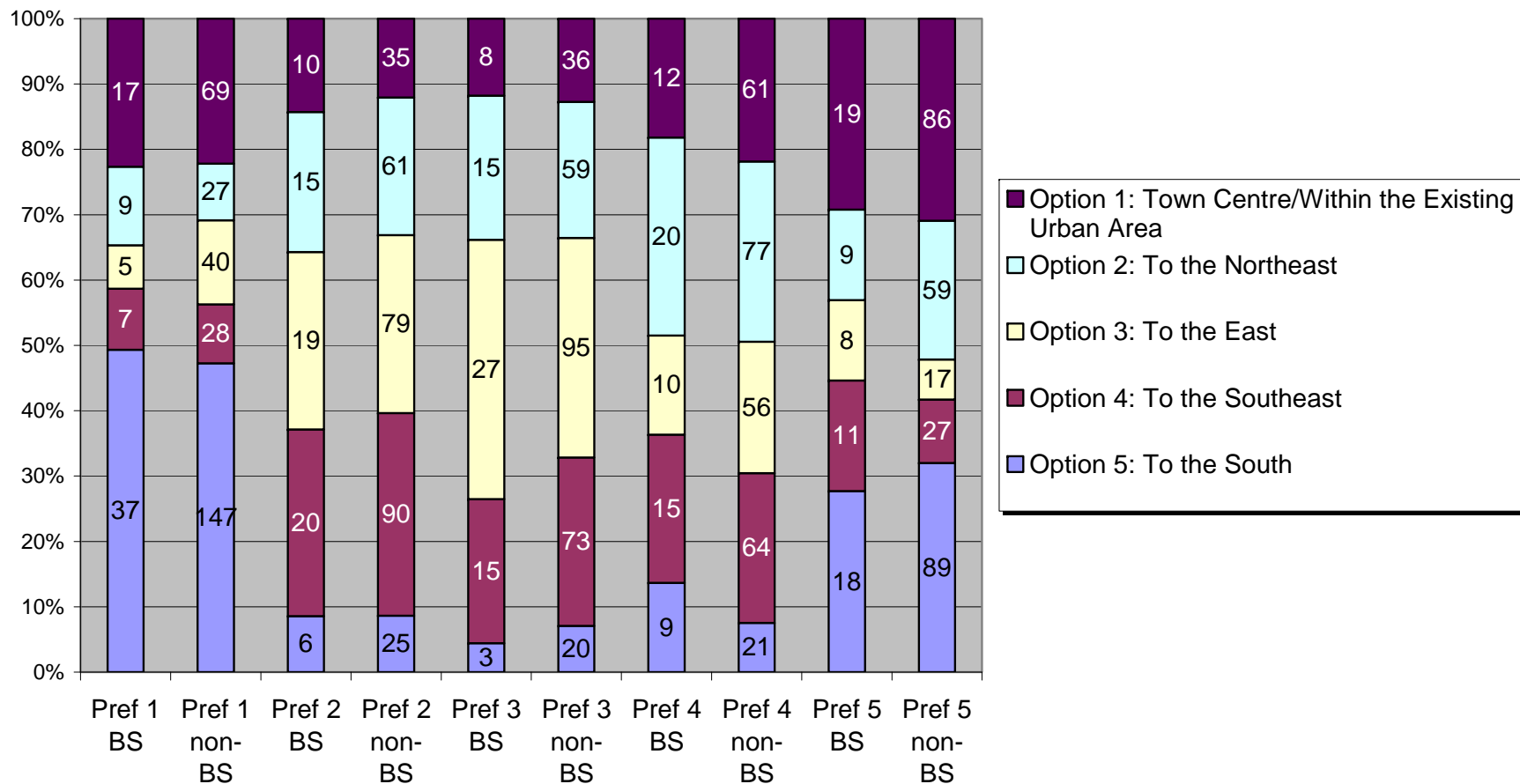


**Q24 - Please rank the growth options for Bishop's Stortford  
in order of preference  
(Total response)**



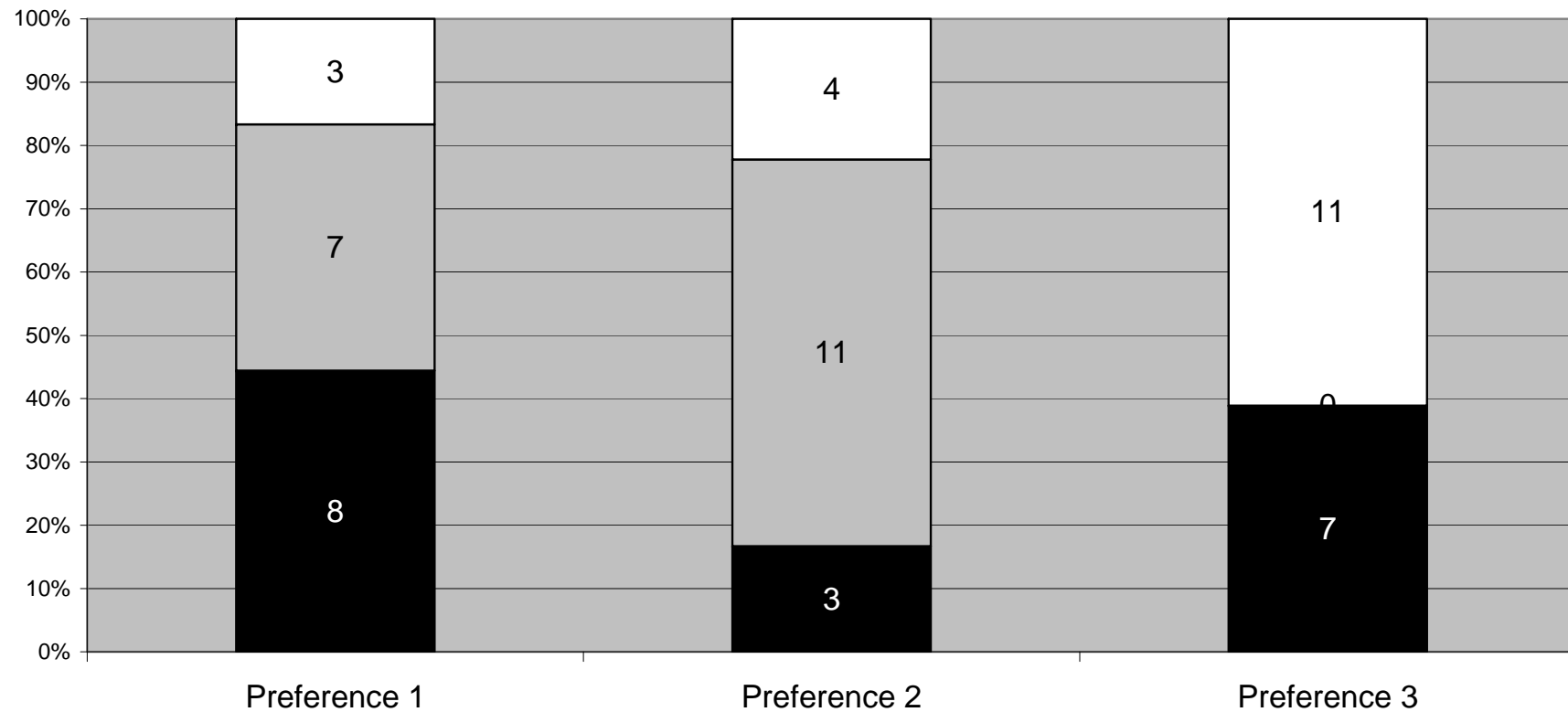
## Q24 - Please rank the growth options for Bishop's Stortford

(Note - responses from Bishop's Stortford and responses from elsewhere are shown separately)



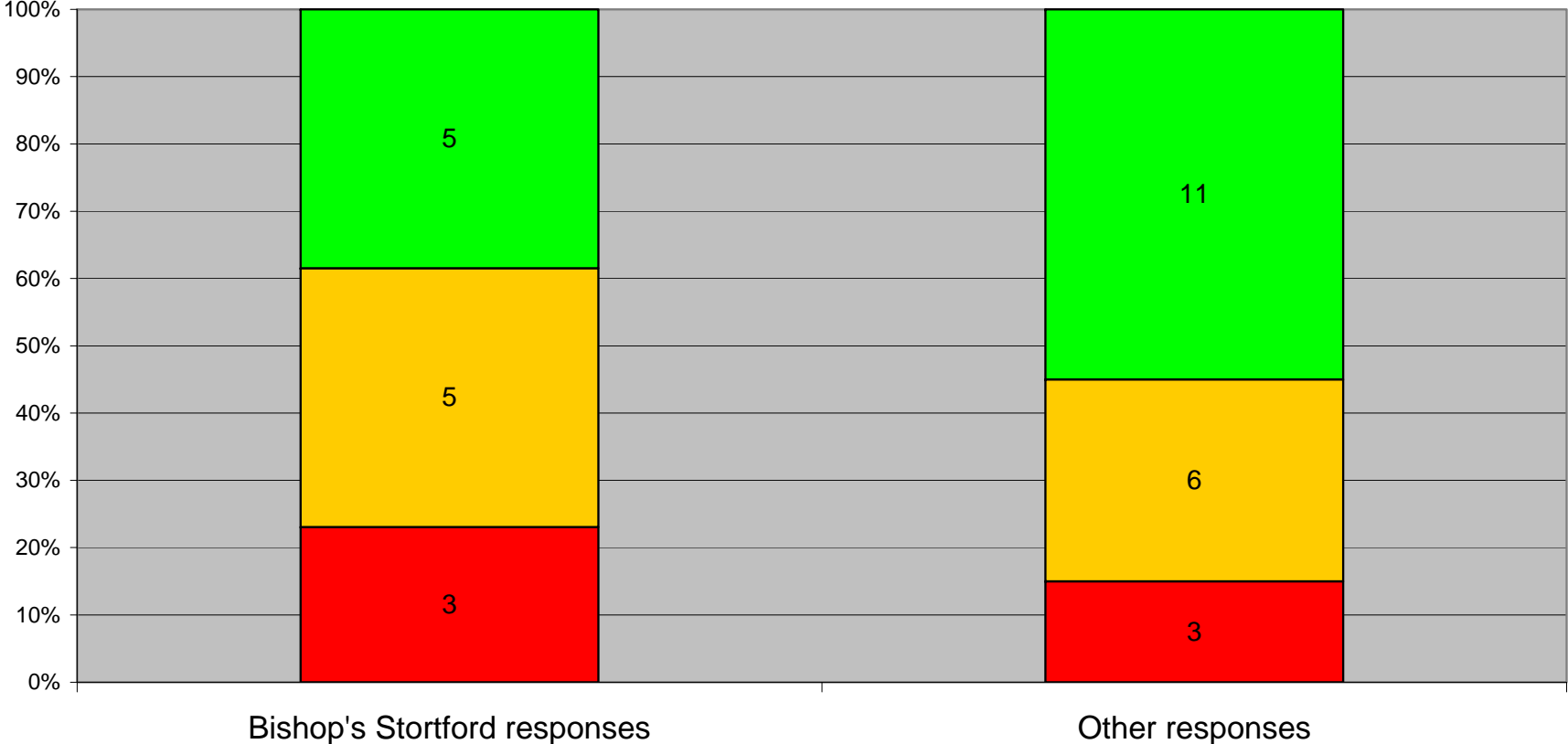
## Q25 - Please rank the approaches to development in Bishop's Stortford in order of preference

- 1. Lower density - therefore higher land-take
- ▒ 2. Medium density - therefore medium land-take
- 3. Higher density - therefore lower land-take

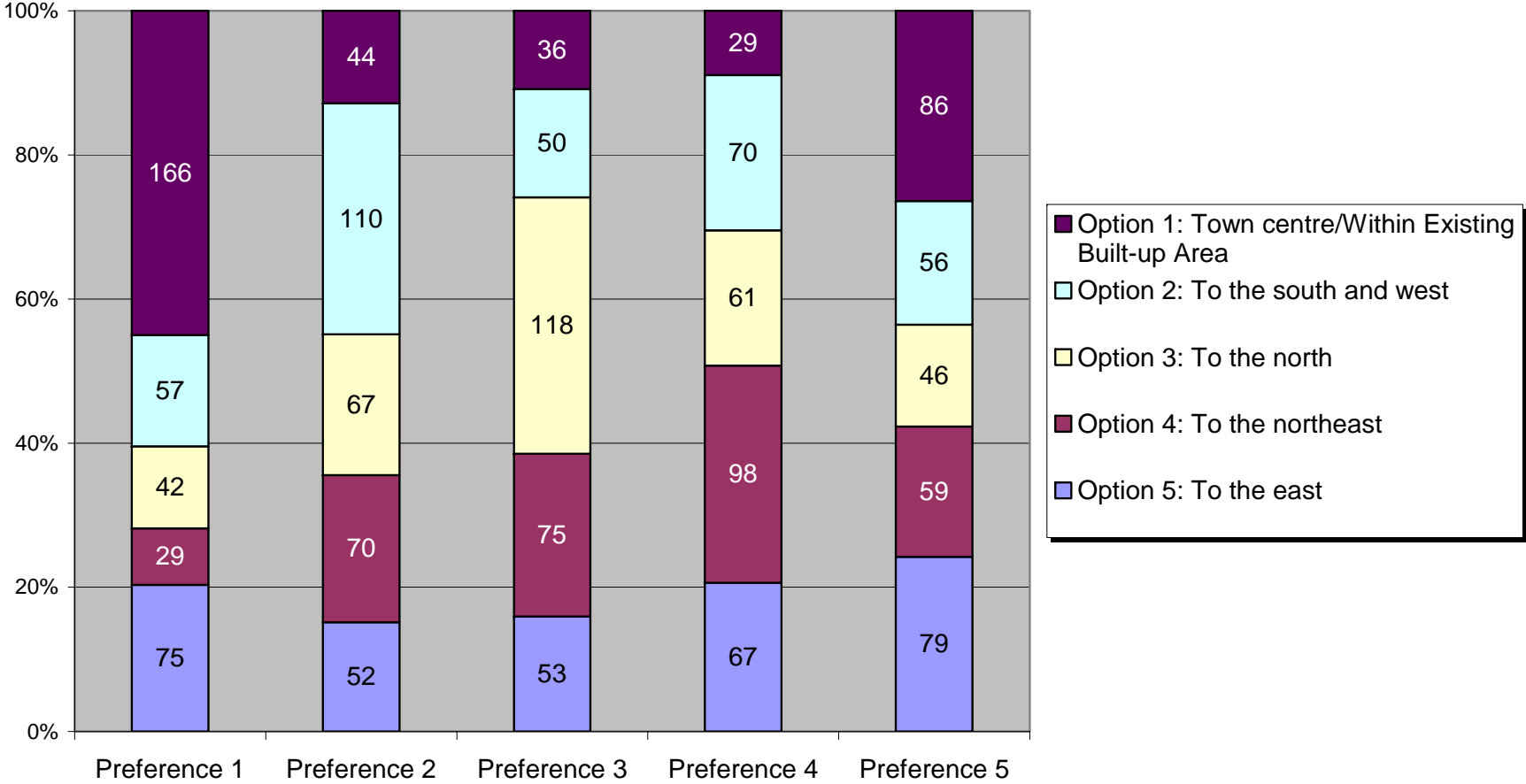


**Question 26:**  
**Do you agree with the emerging LDF vision for Bishop's Stortford?**

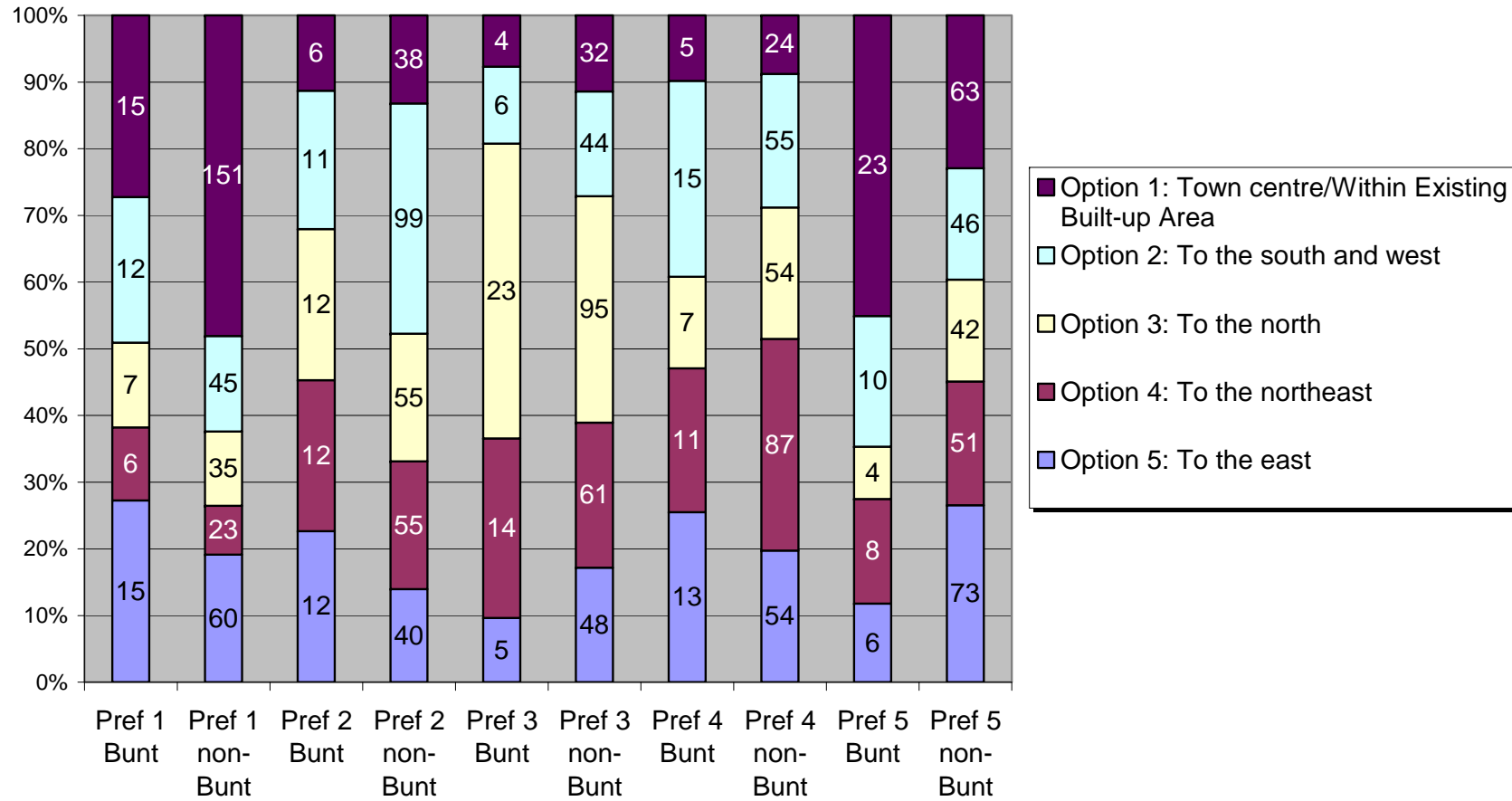
■ Disagree ■ Partly agree ■ Agree



**Q27 - Please rank the growth options for Hertford in order of preference**  
(Total responses)

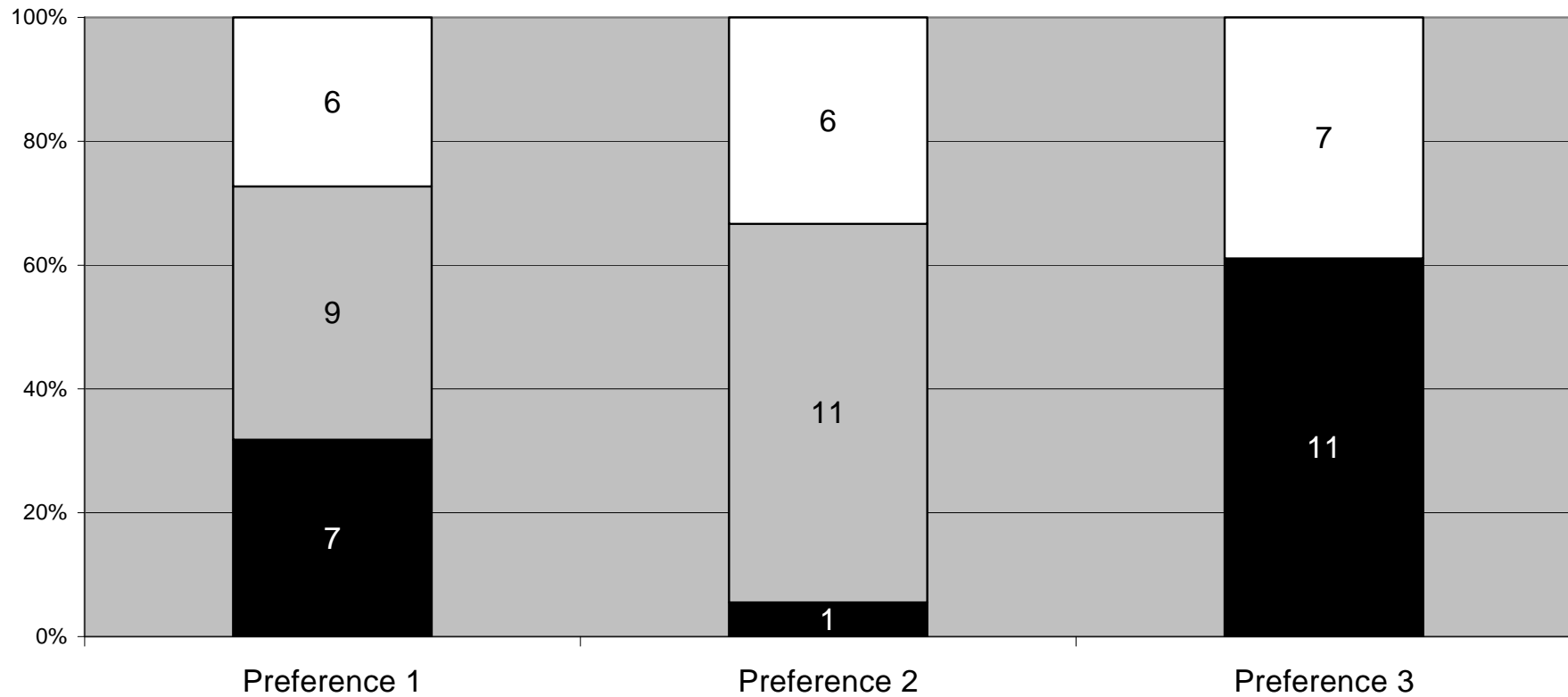


**Q27 - Please rank the growth options for Buntingford in order of preference**  
 (responses from Buntingford and elsewhere are shown separately)



## Q28 - Please rank the approaches to development in Buntingford in order of preference

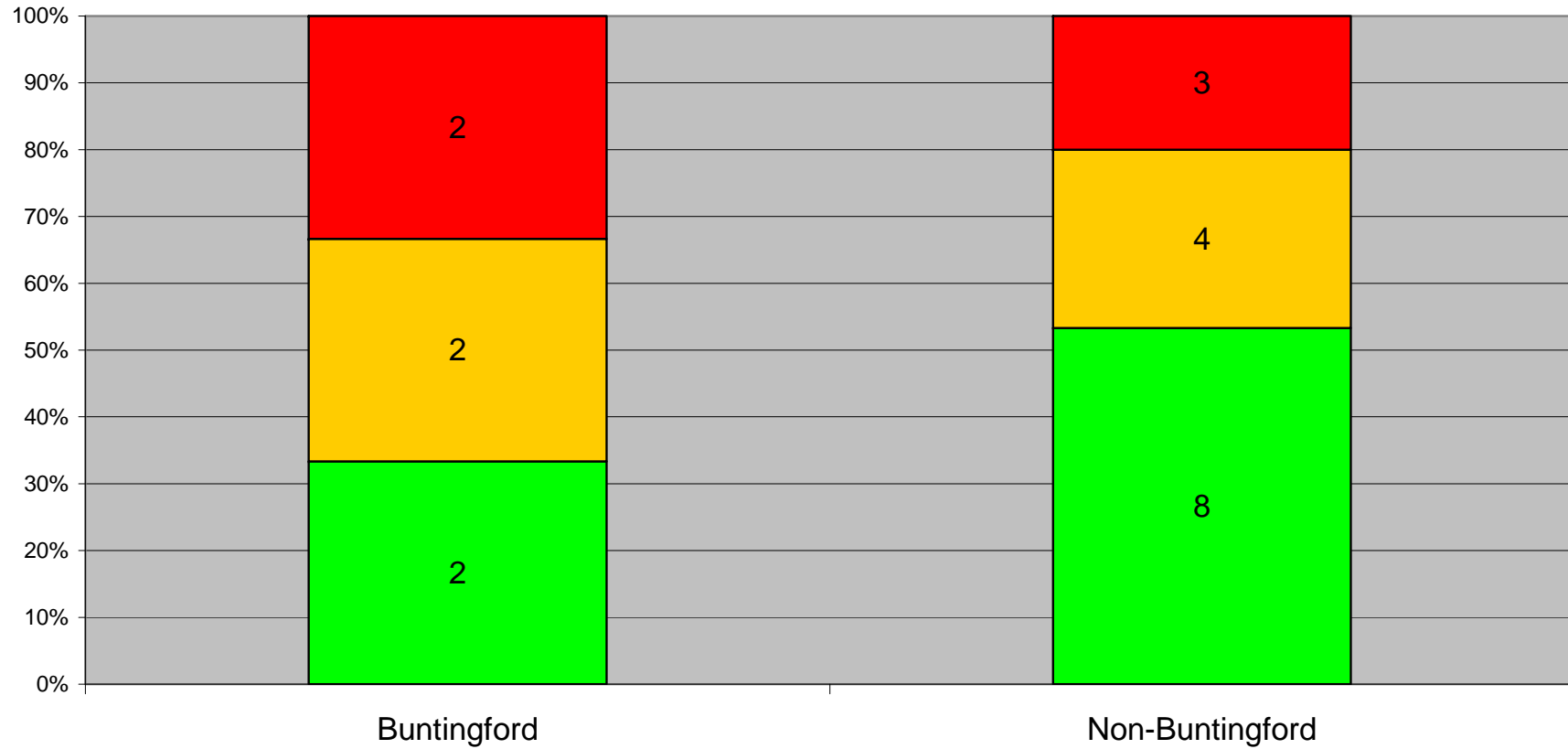
- 1. Lower density - therefore higher land-take
- ▒ 2. Medium density - therefore medium land-take
- 3. Higher density - therefore lower land-take



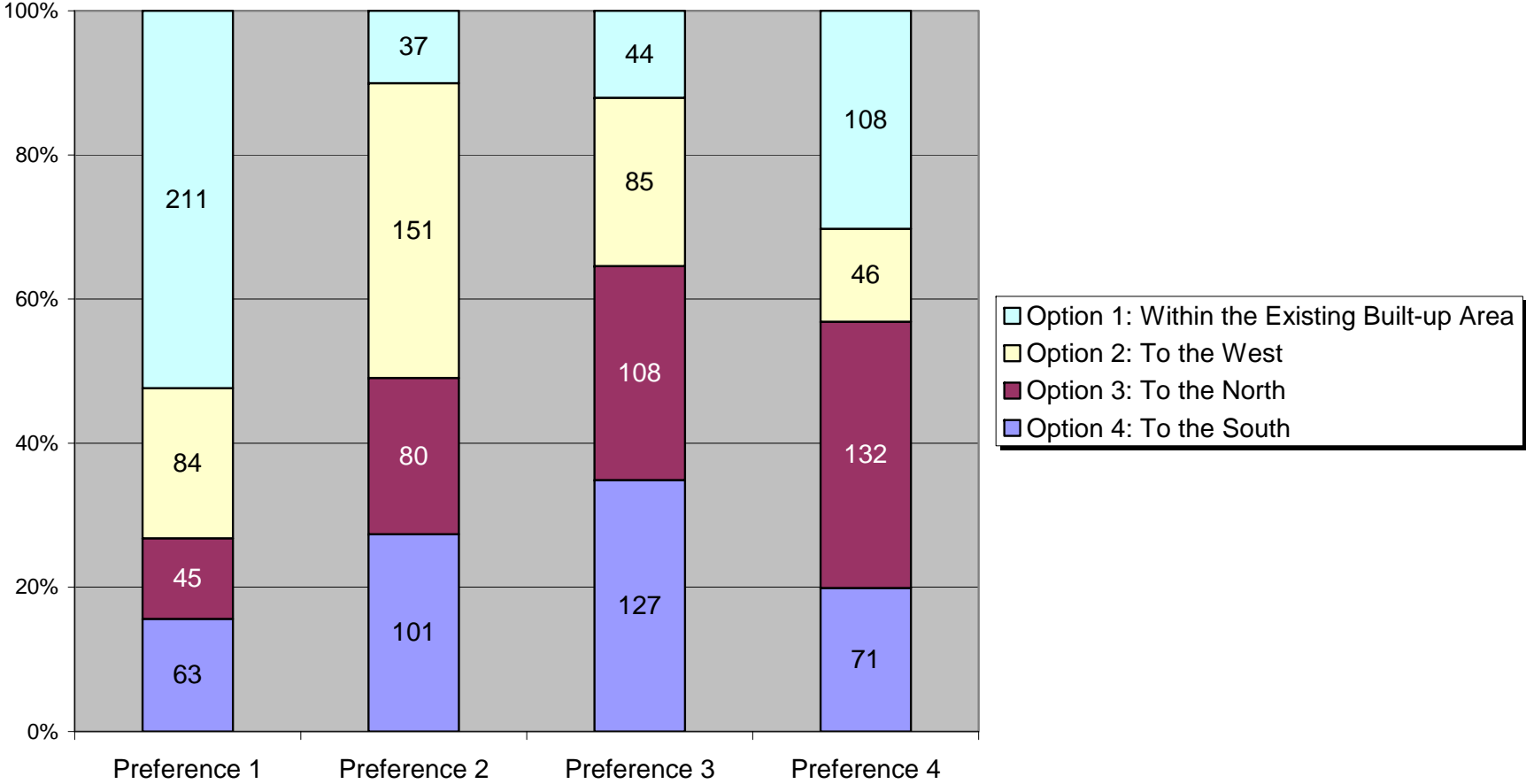


**Q29 - Do you agree with the emerging vision for Buntingford?**  
(Responses from Buntingford and elsewhere are shown separately)

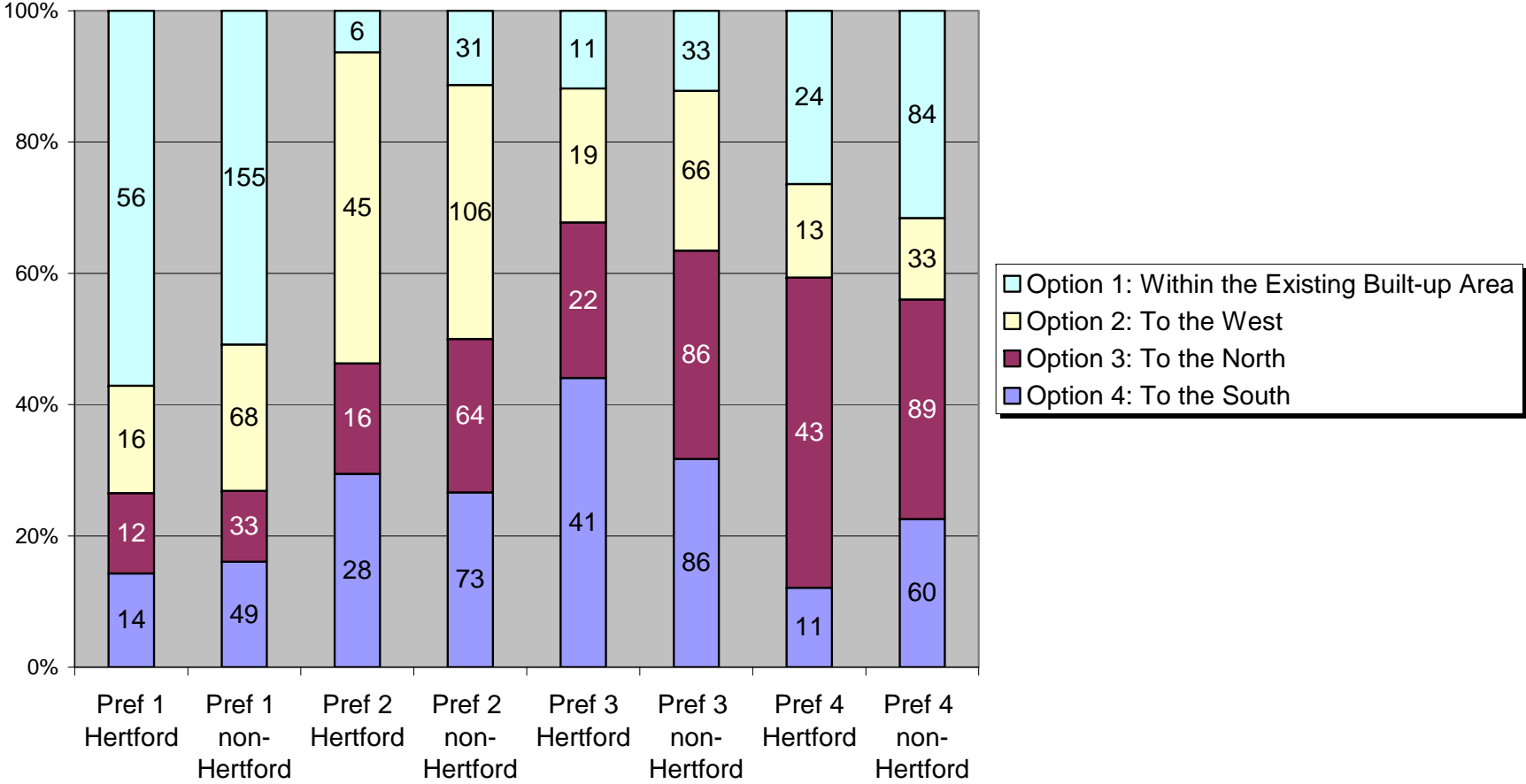
■ Agree ■ Partly agree ■ Disagree



**Q30 - Please rank the growth options for Hertford in order of preference**  
 (Total responses)

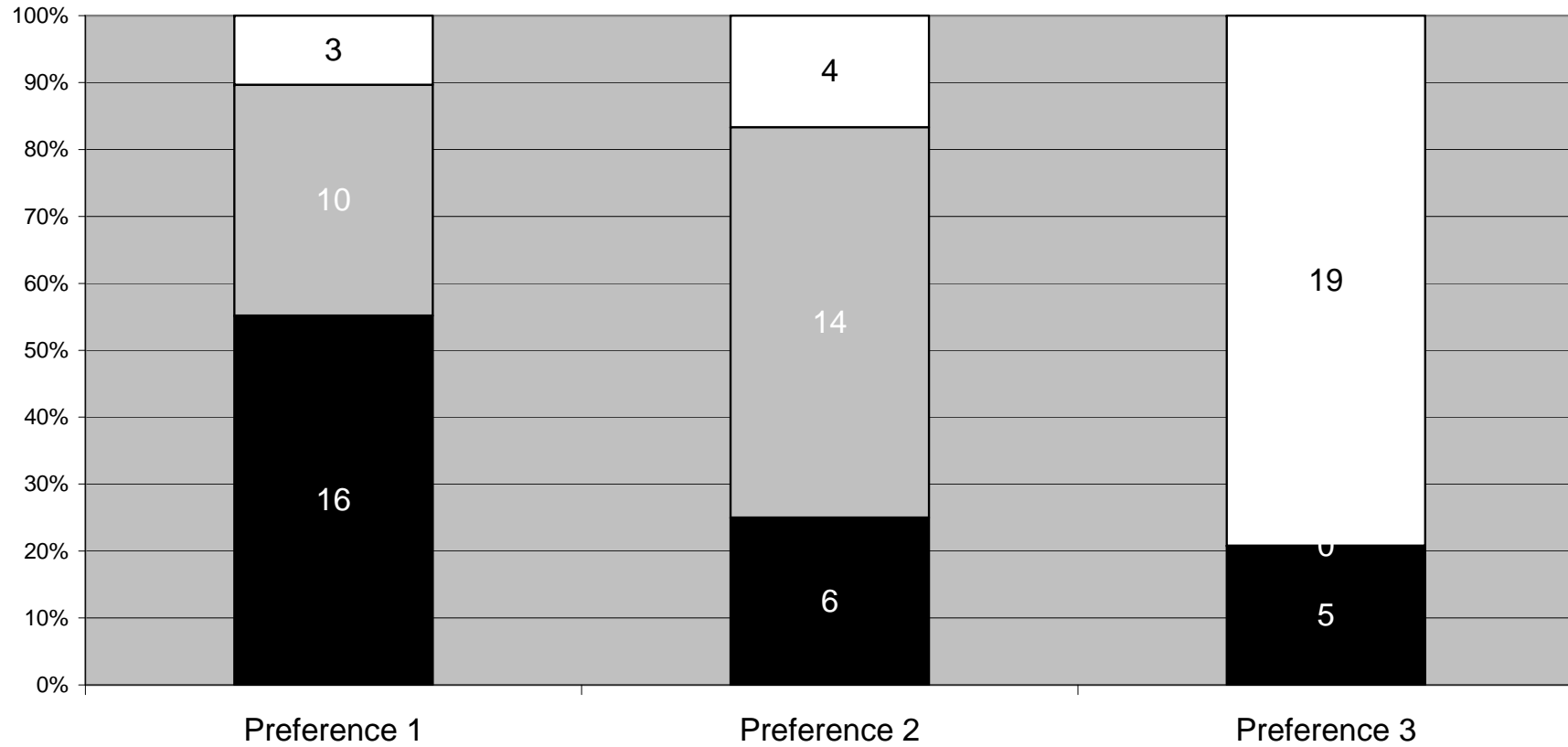


**Q30 - Please rank the growth options for Hertford in order of preference**  
 (Responses from Hertford and elsewhere are shown separately)



### Q31 - Please rank the approaches to development in Hertford

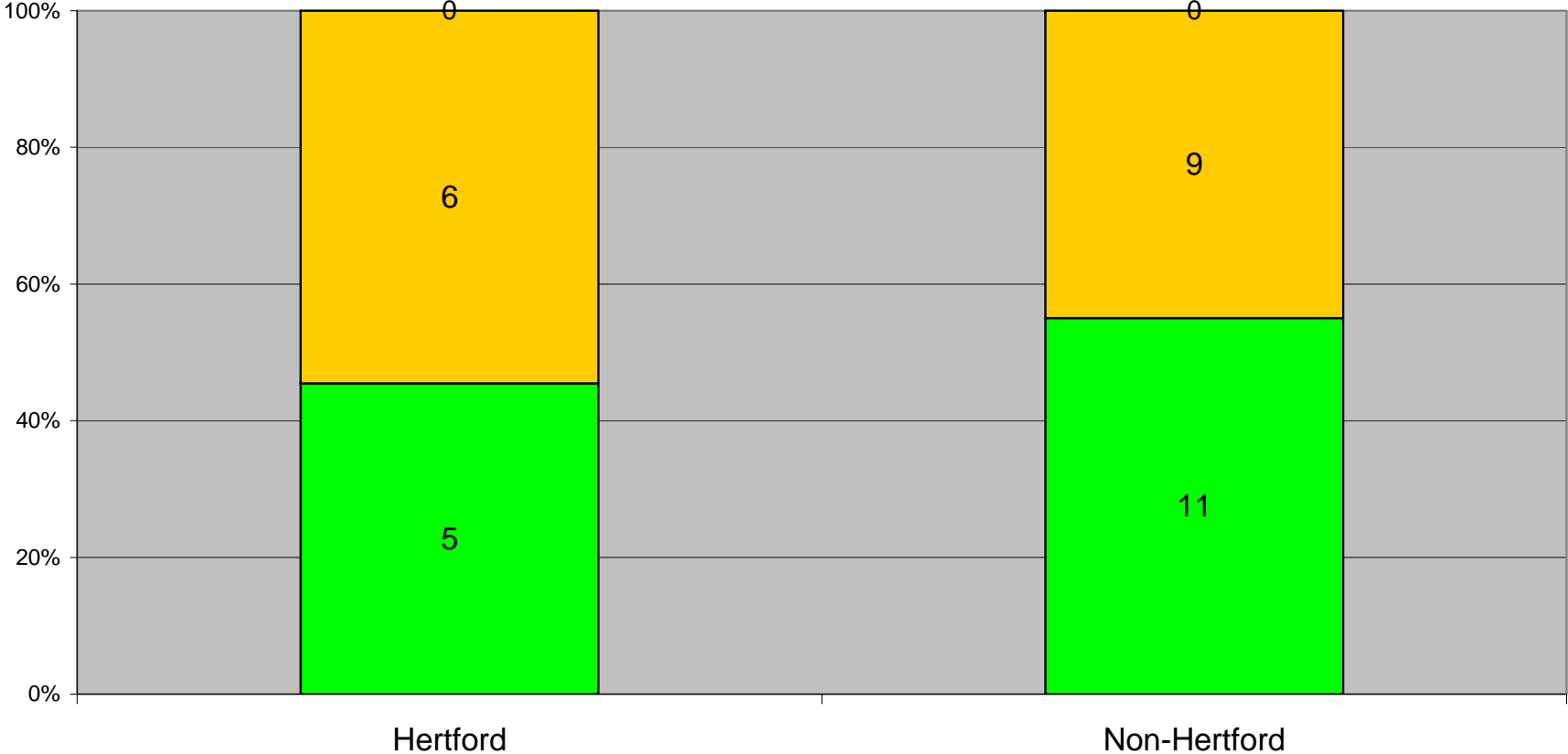
- 1. Lower density- therefore higher land-take
- ▒ 2. Medium-density - therefore medium land-take
- 3. Higher density - therefore lower land-take



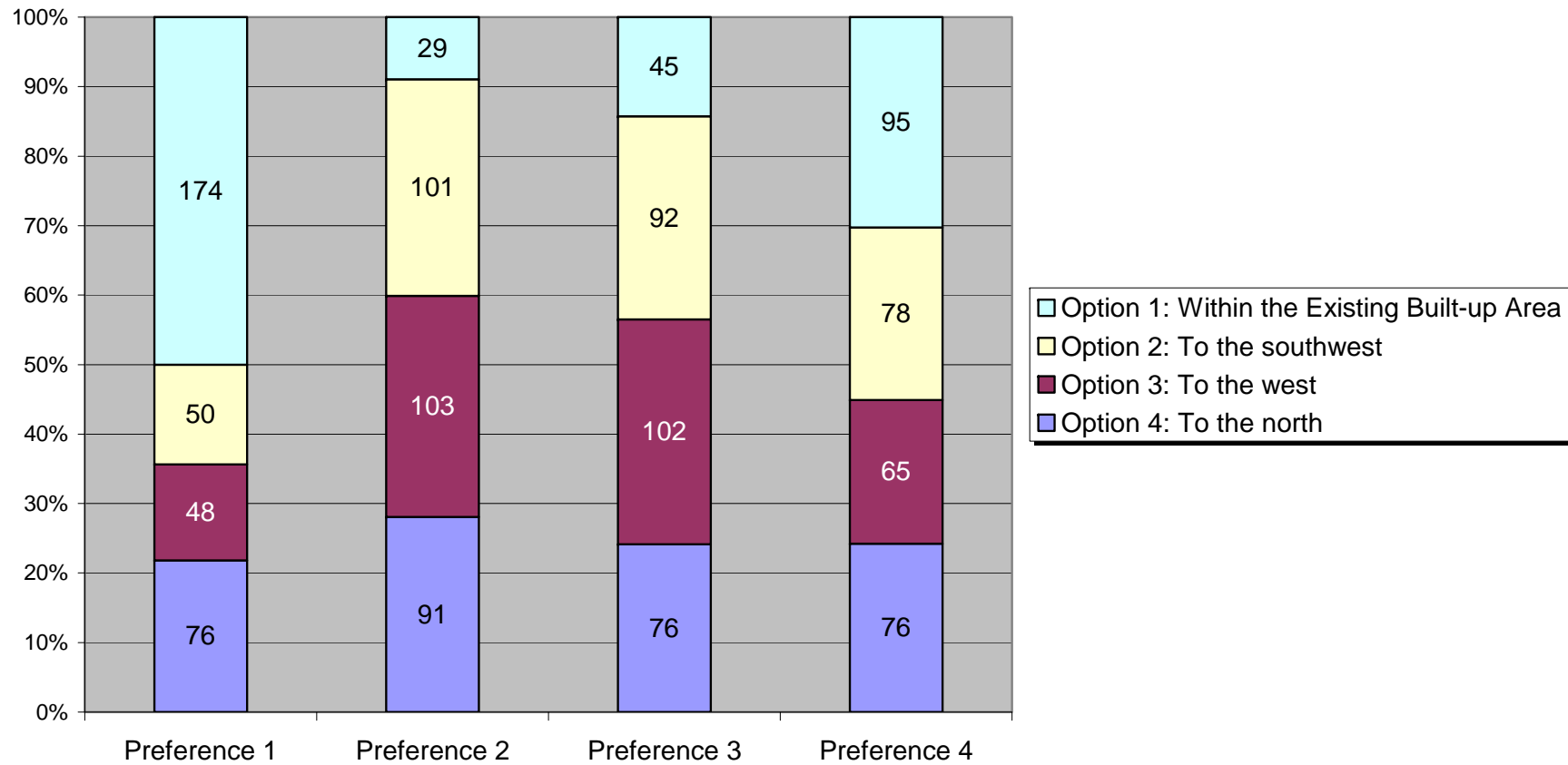
### Q32 - Do you agree with the emerging LDF Vision for Hertford?

(Responses from Hertford and elsewhere are shown separately)

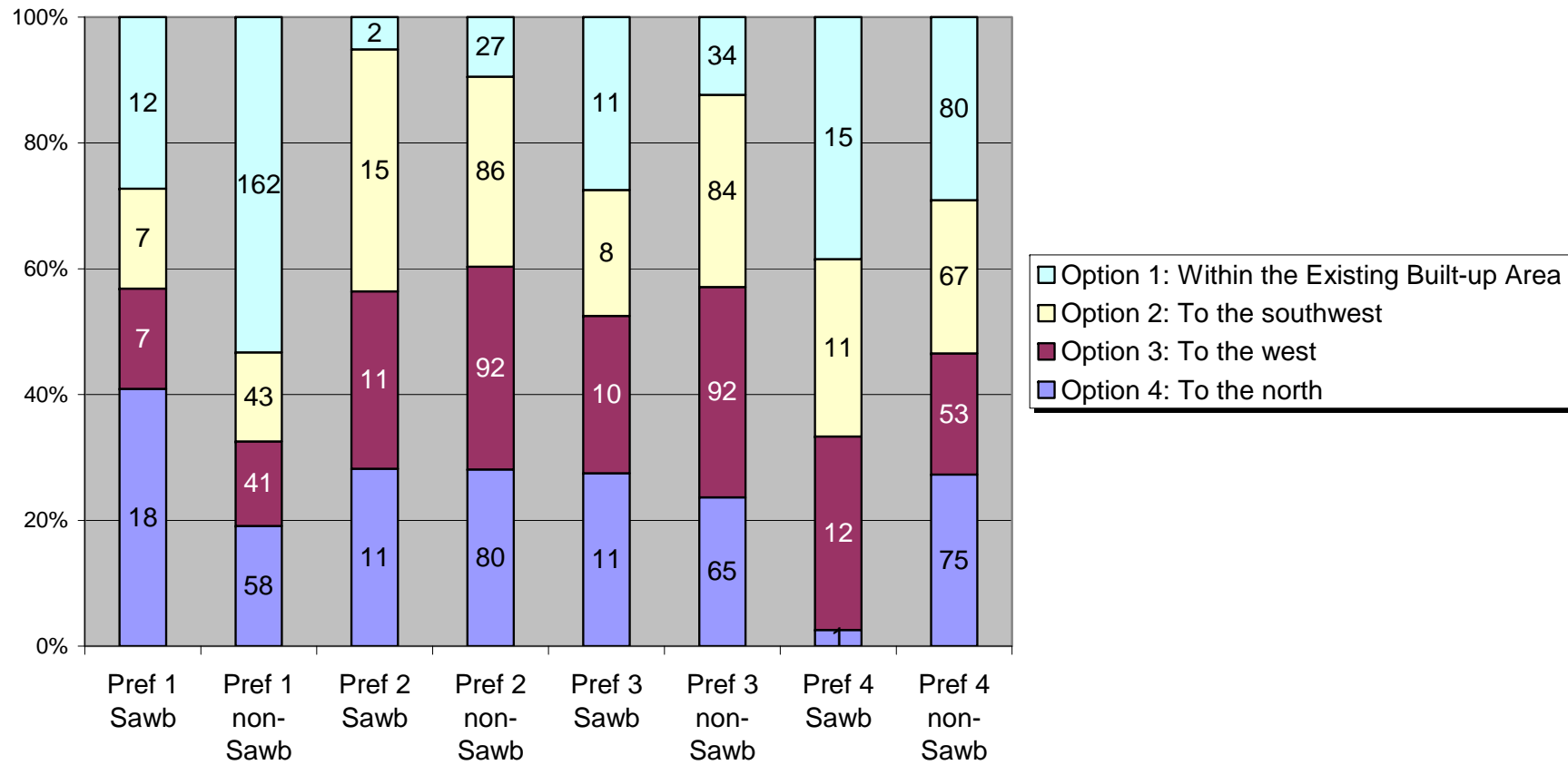
Agree Partly agree Disagree



**Q33 - Please rank the growth options for Sawbridgeworth  
in order of preference  
(Total Responses)**

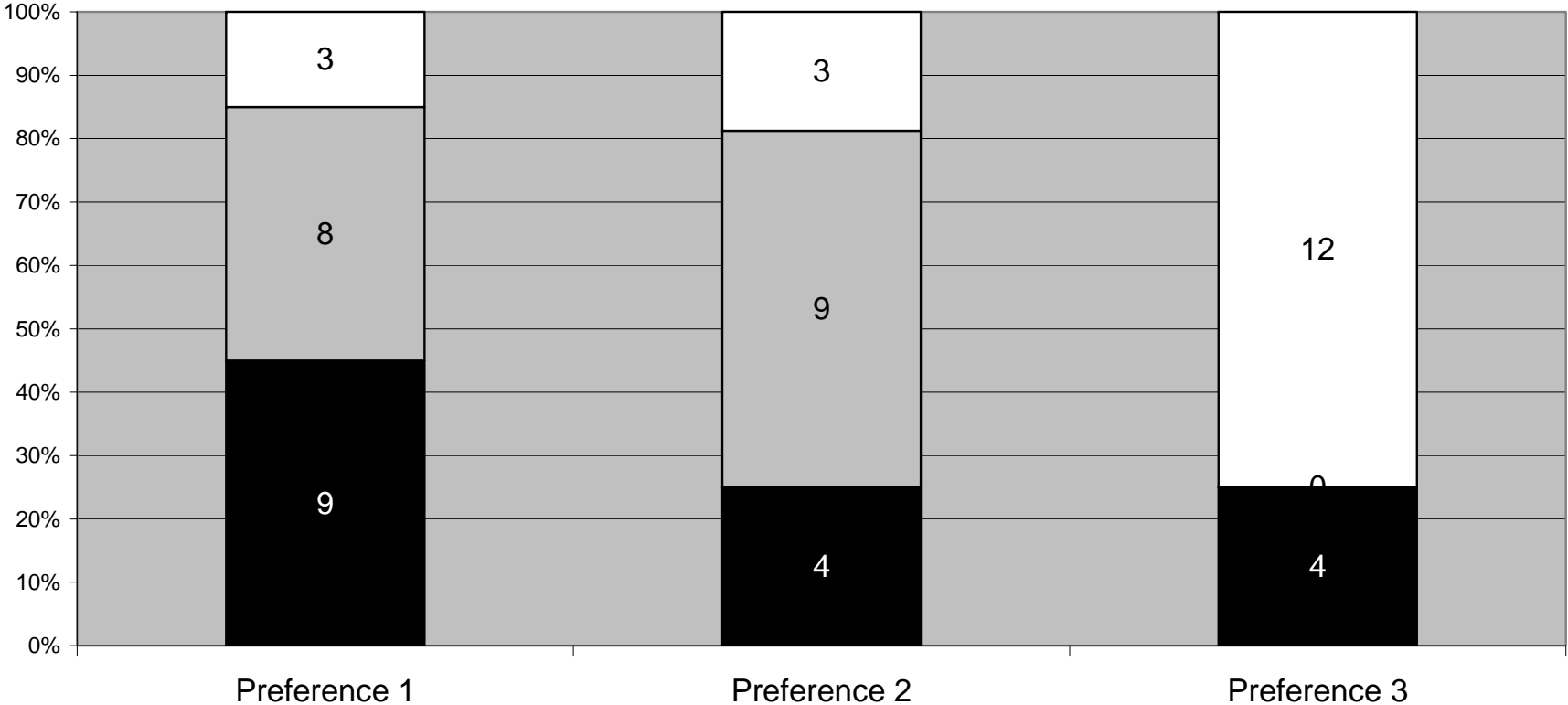


**Q33 - Please rank the growth options for Sawbridgeworth  
in order of preference**  
(Responses from Sawbridgeworth and elsewhere are shown separately)



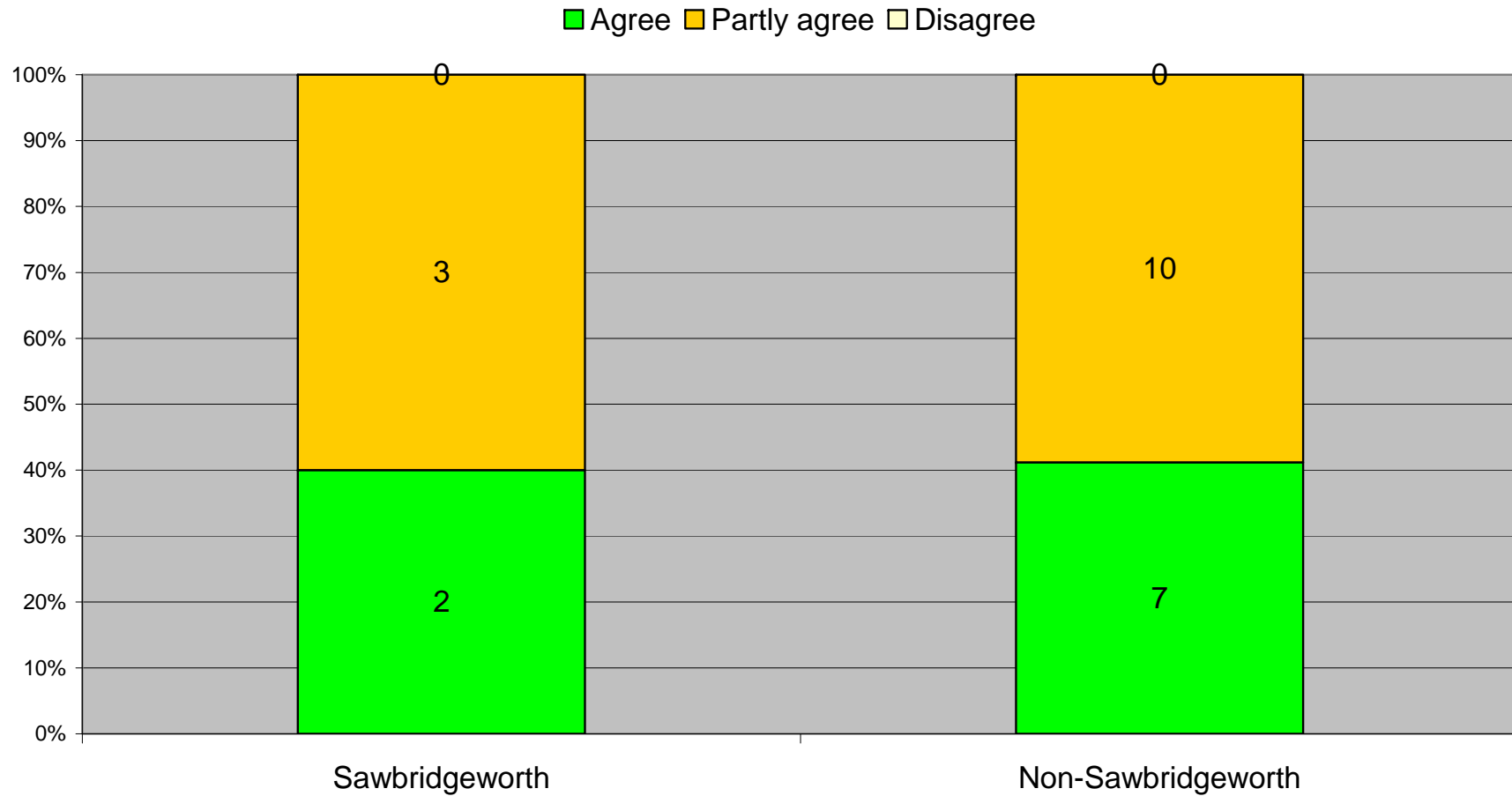
**Q34 - Please rank the approaches to development in Sawbridgeworth in order of preference**

- 1. Lower density - therefore higher land-take
- ▒ 2. Medium density - therefore medium land-take
- 3. Higher density - therefore lower land-take

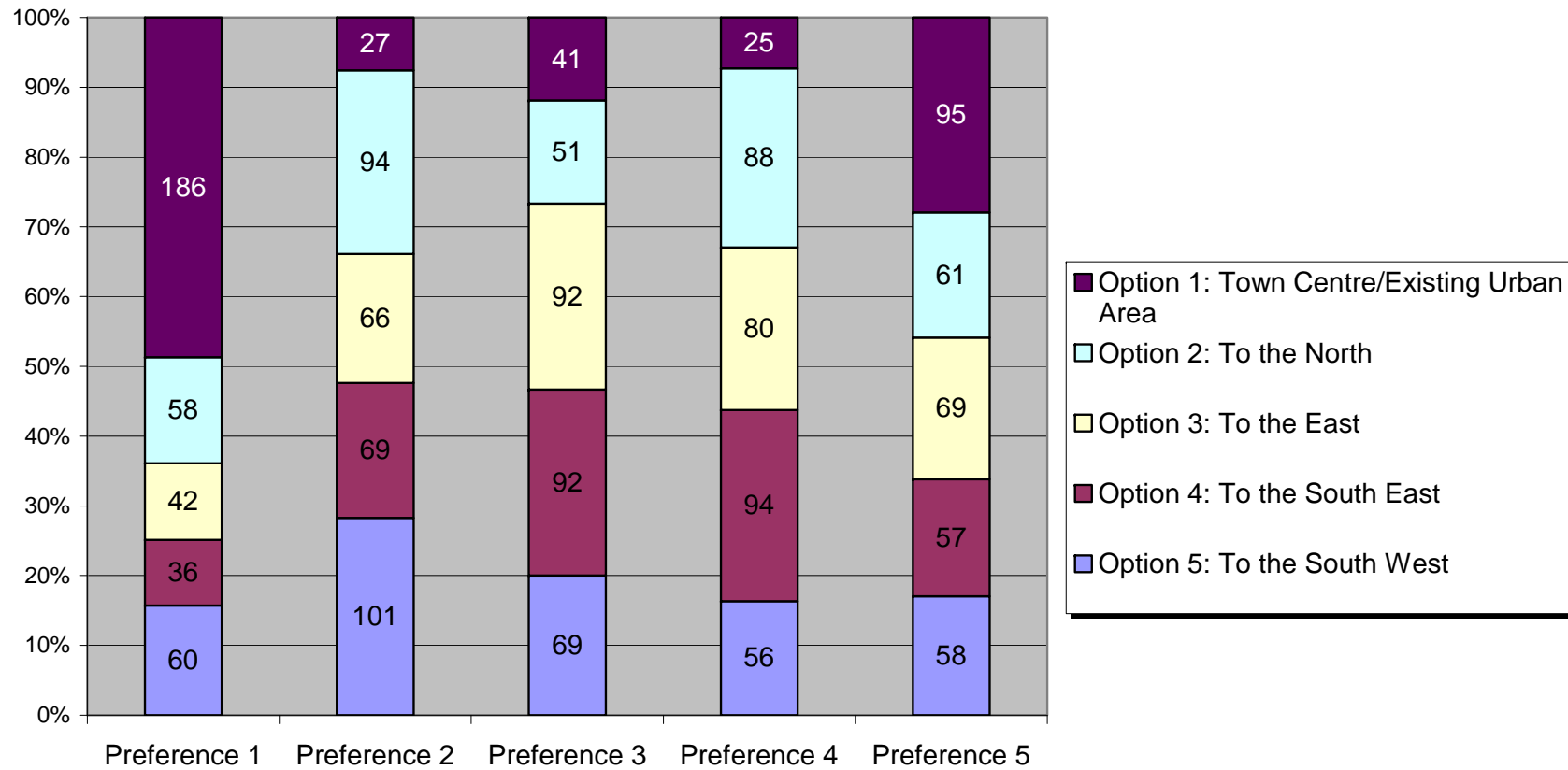




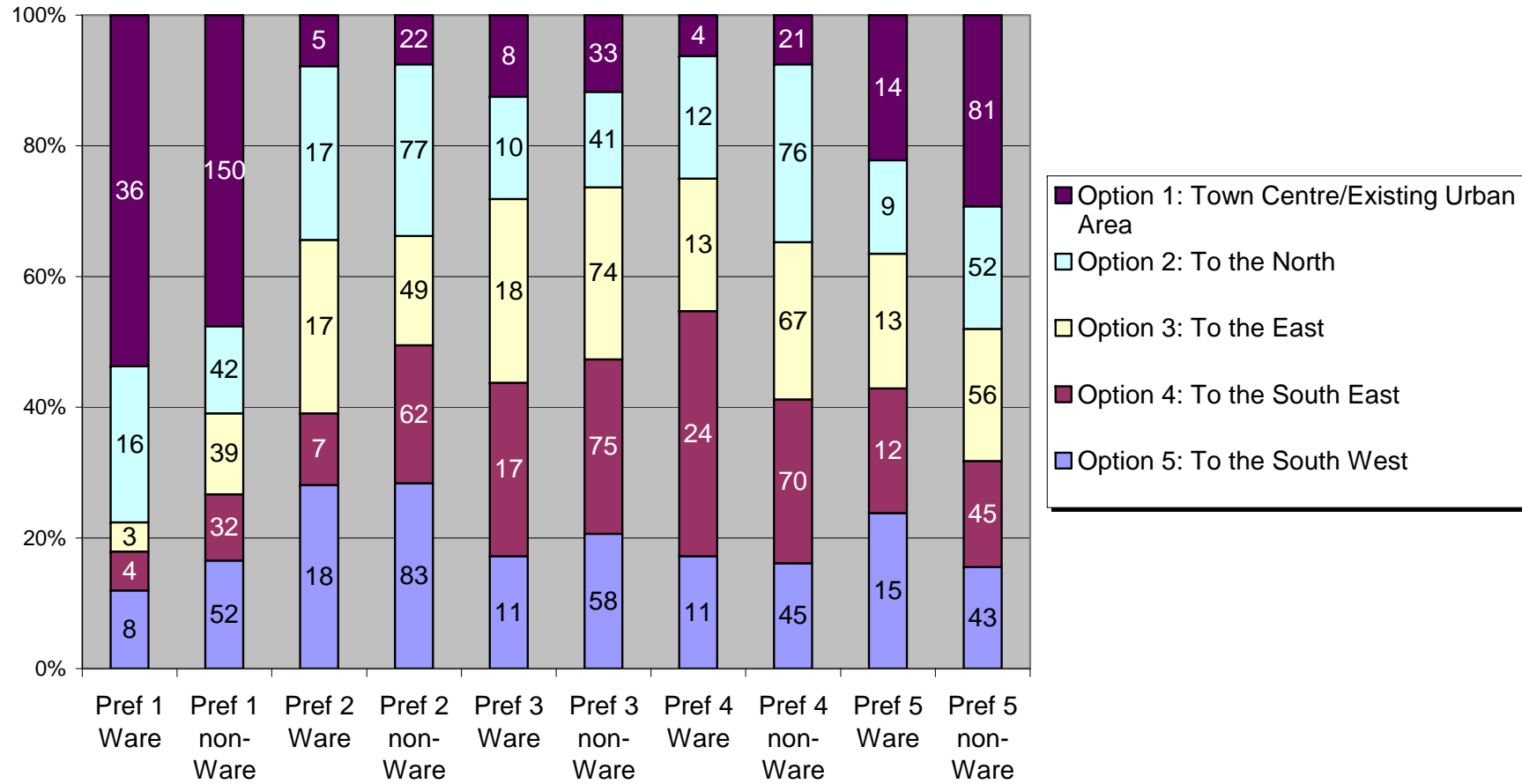
**Q35 - Do you agree with the emerging LDF vision for Sawbridgeworth?**  
(Responses from Sawbridgeworth and elsewhere shown separately)



**Q36 - Please rank the growth options for Ware in order of preference**  
 (Total Responses)

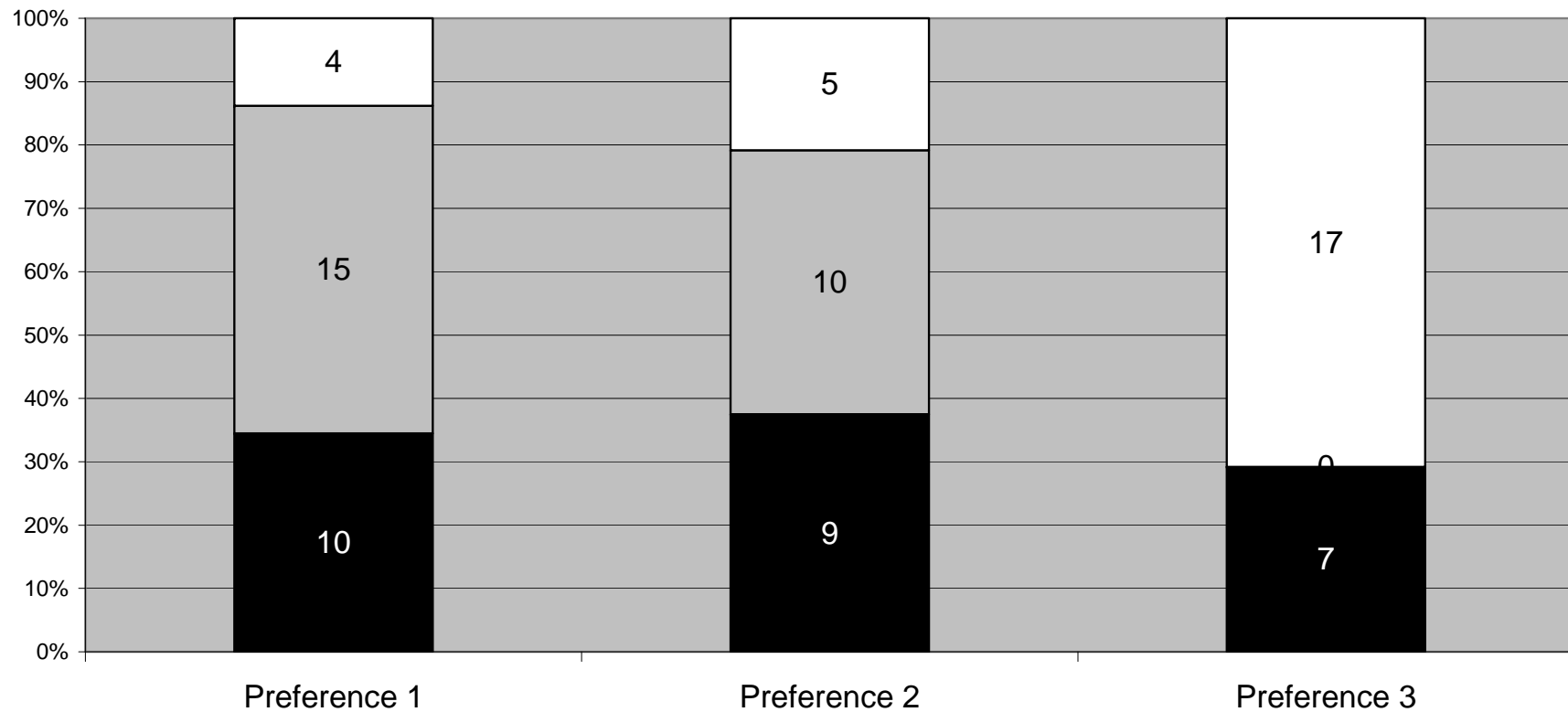


**Q36 - Please rank the growth options for Ware in order of preference**  
 (Responses from Ware and elsewhere are shown separately)

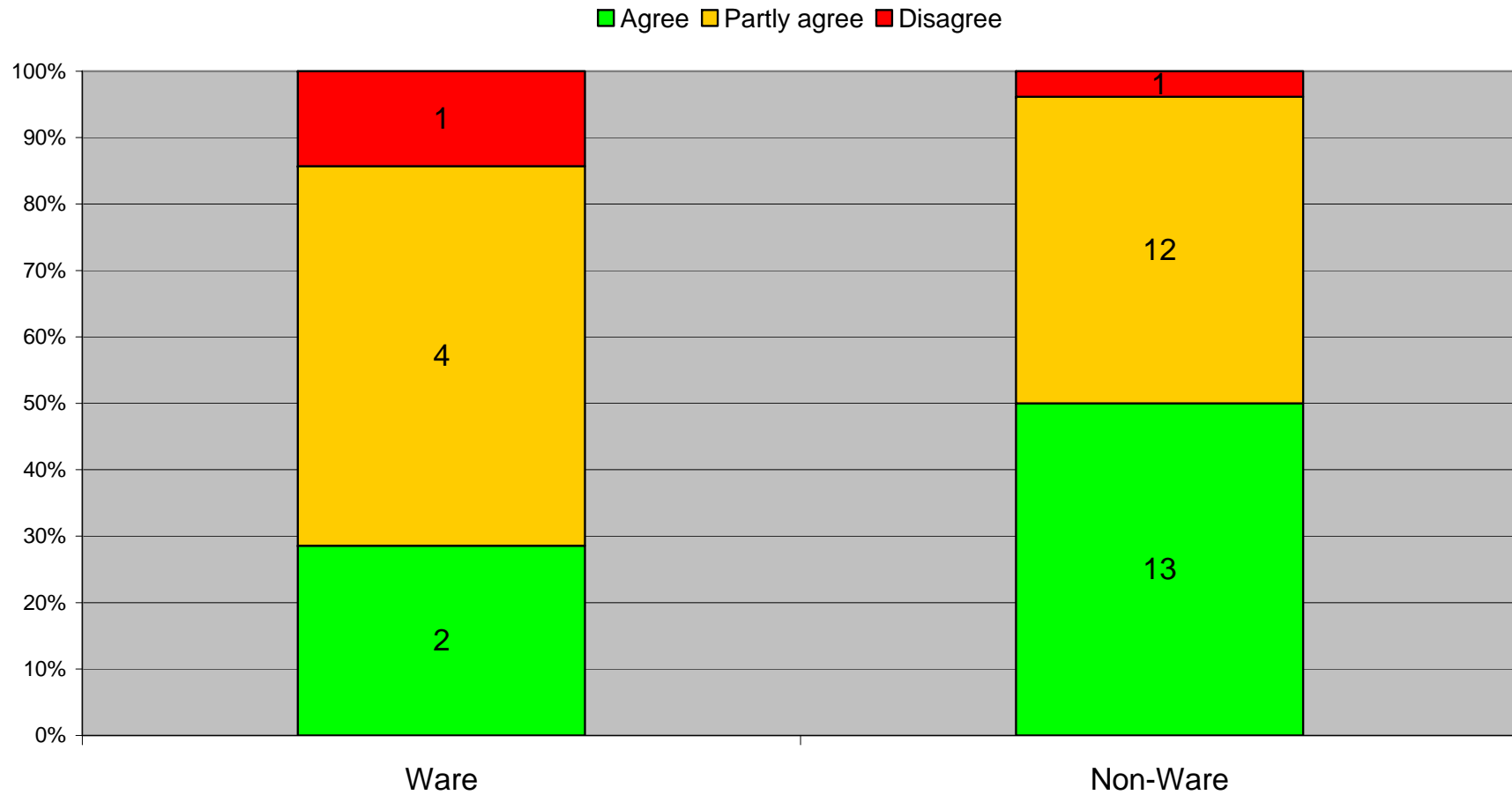


### Q37 - Please rank the approaches to development in Ware in order of preference

- 1. Lower density - therefore higher land-take
- ▒ 2. Medium density - therefore medium land-take
- 3. Higher density - therefore lower land-take

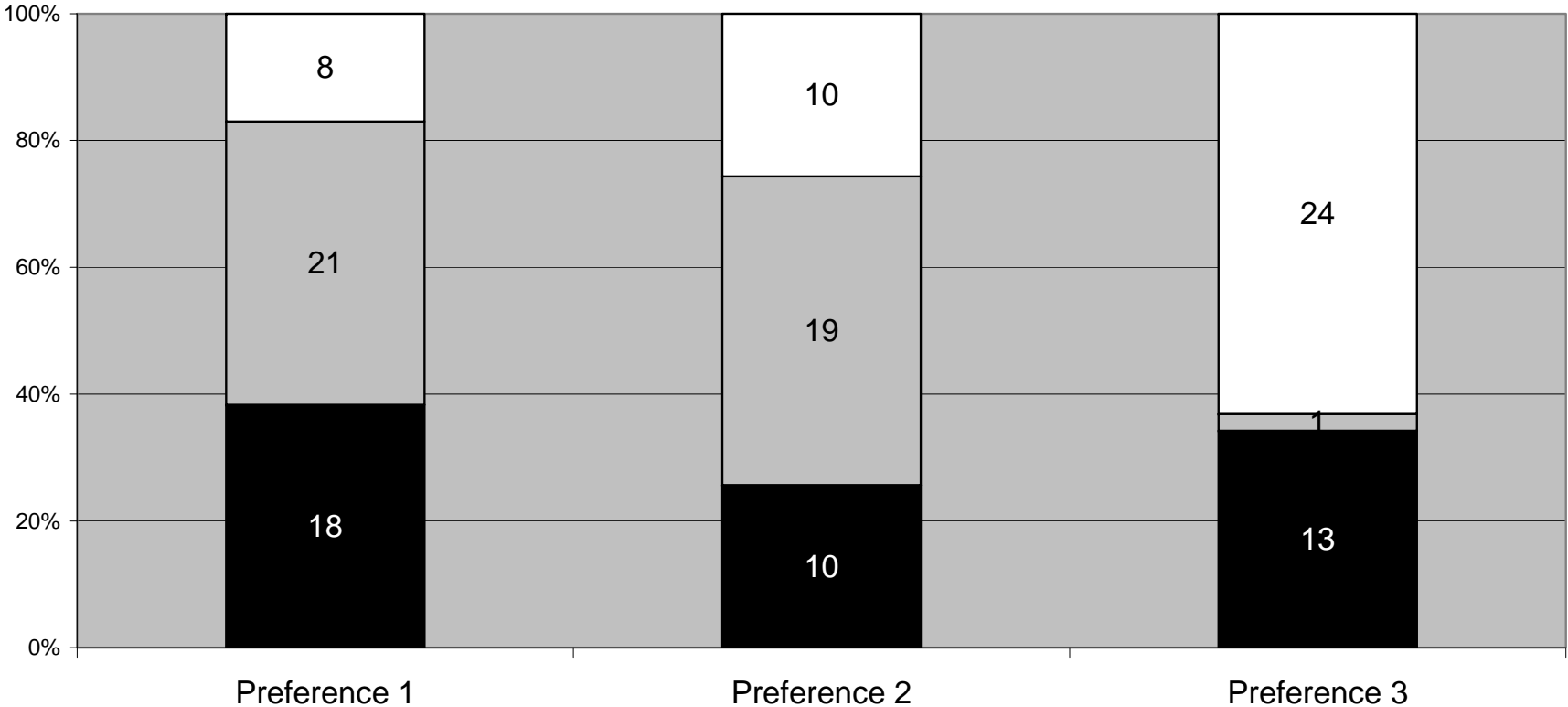


**Q38 - Do you agree with the emerging LDF vision for Ware?**  
(Responses from Ware and elsewhere are shown separately)

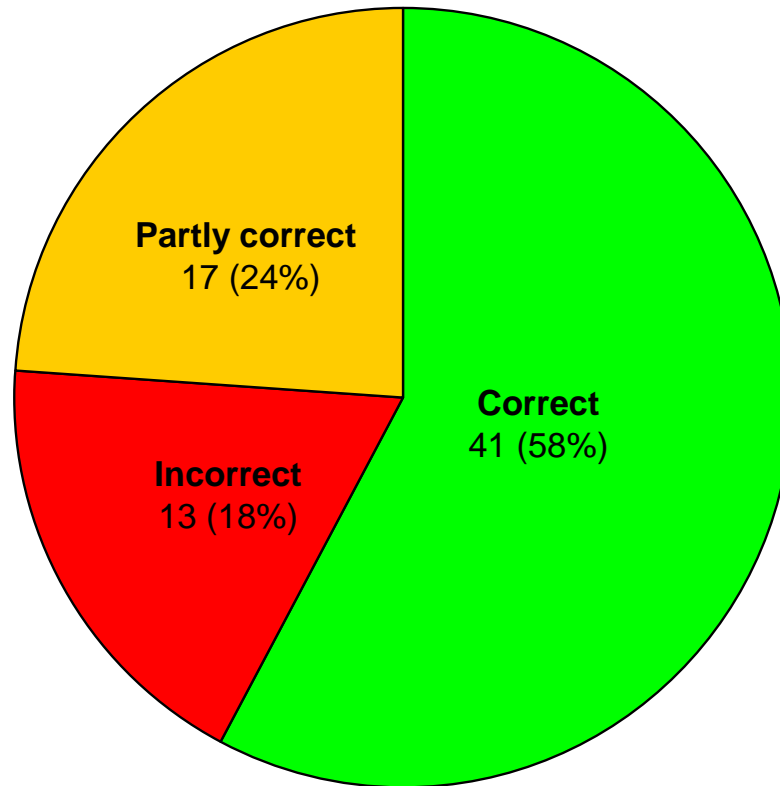


**Q39 - Please rank the approaches to development in the villages in order of preference**

- 1. Lower density - therefore higher land-take
- 2. Medium density - therefore medium land-take
- 3. Higher density - therefore lower land-take

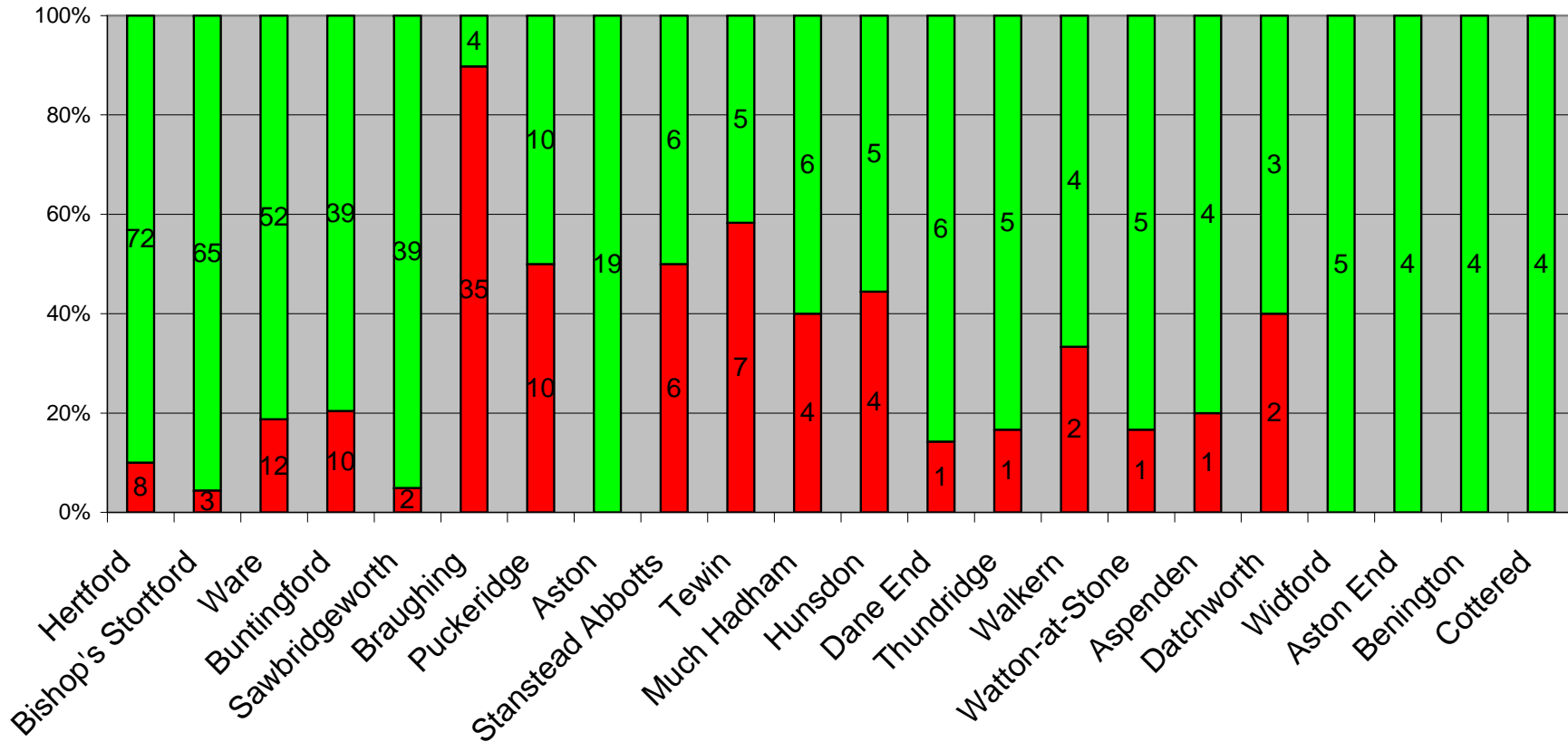


**Q40 - Is our approach to identifying three types of village (Larger Service Villages, Smaller Service Villages and Other Villages/Hamlets) correct?**



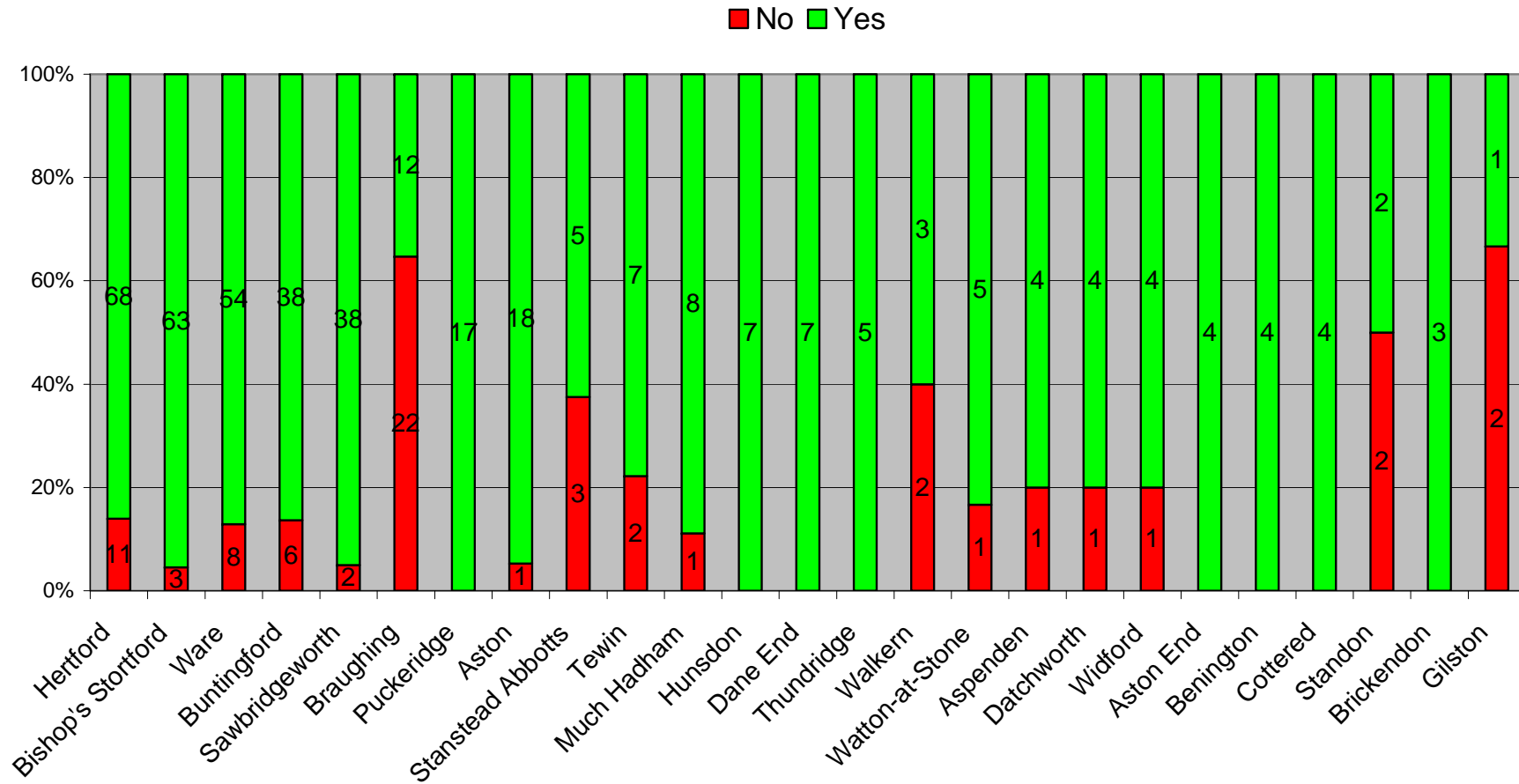
**Q41 - Have we identified the correct villages under each village type? Top 20 responses by point of origin (LARGER SERVICE VILLAGES)**

■ No ■ Yes



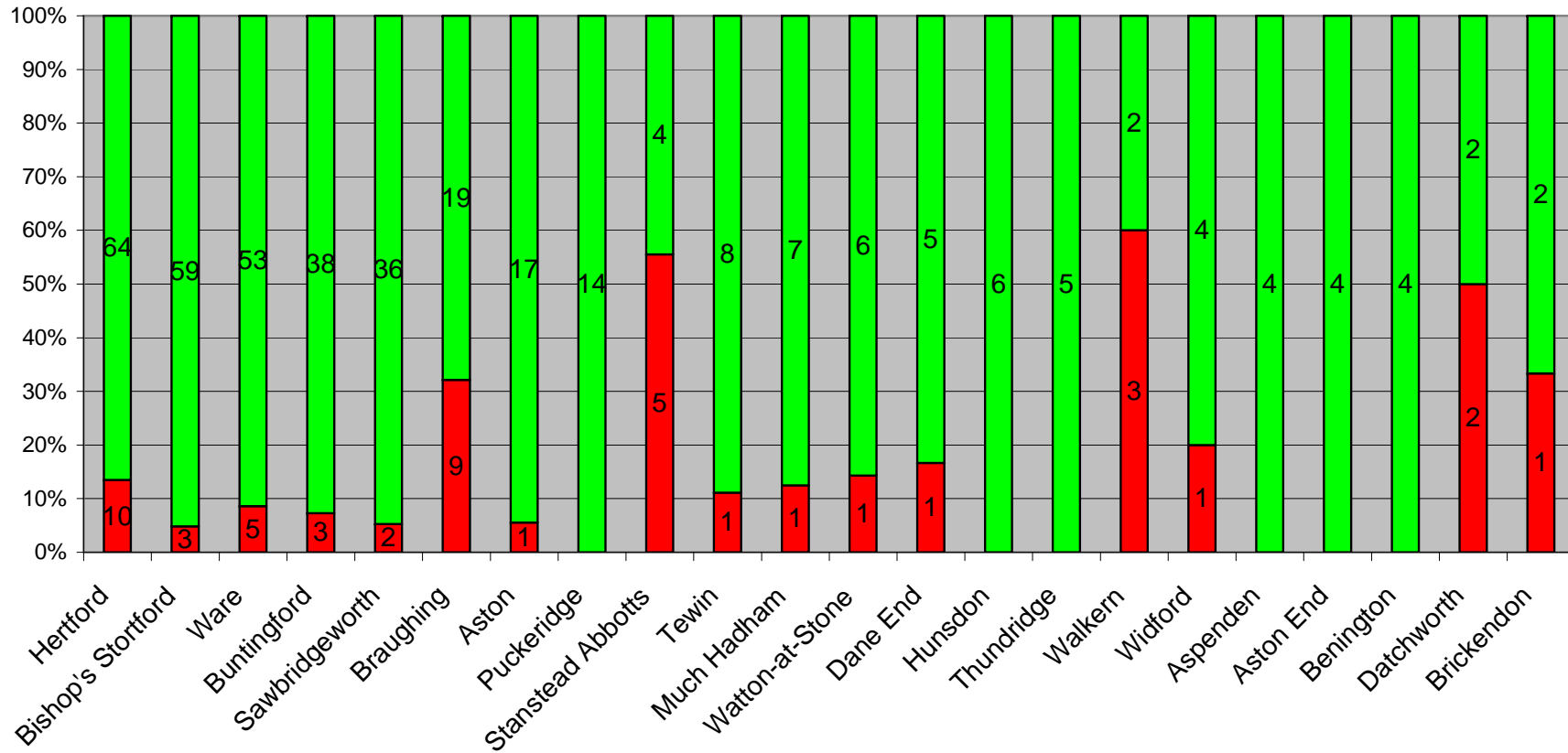


### Q41 - Have we identified the correct villages under each village type? Top 20 by point of origin (SMALLER SERVICE VILLAGES)

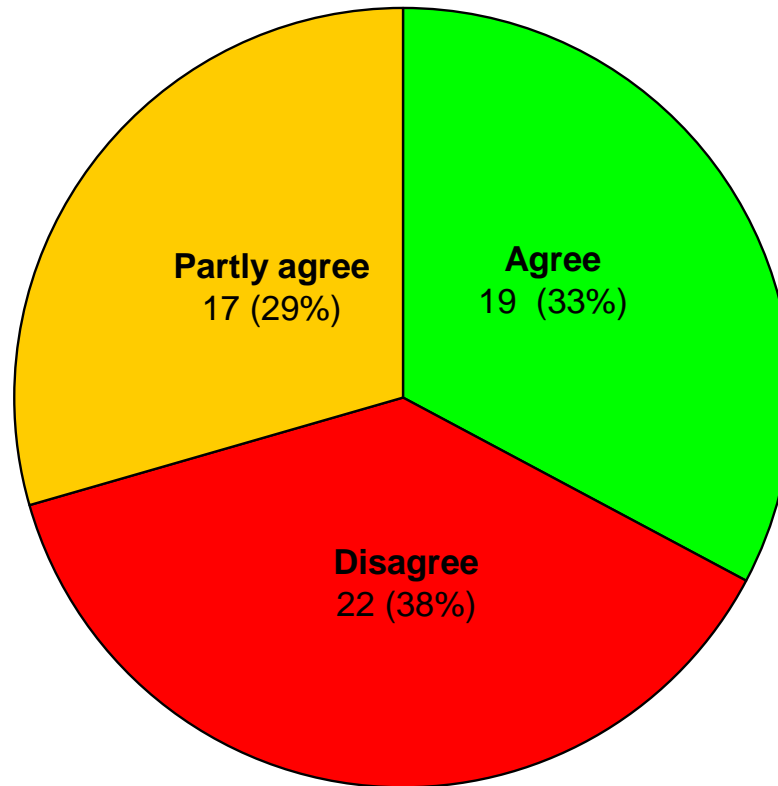


**Q41 - Have we identified the correct villages under each type of village?  
Top 20 by point of origin (OTHER VILLAGES/HAMLETS)**

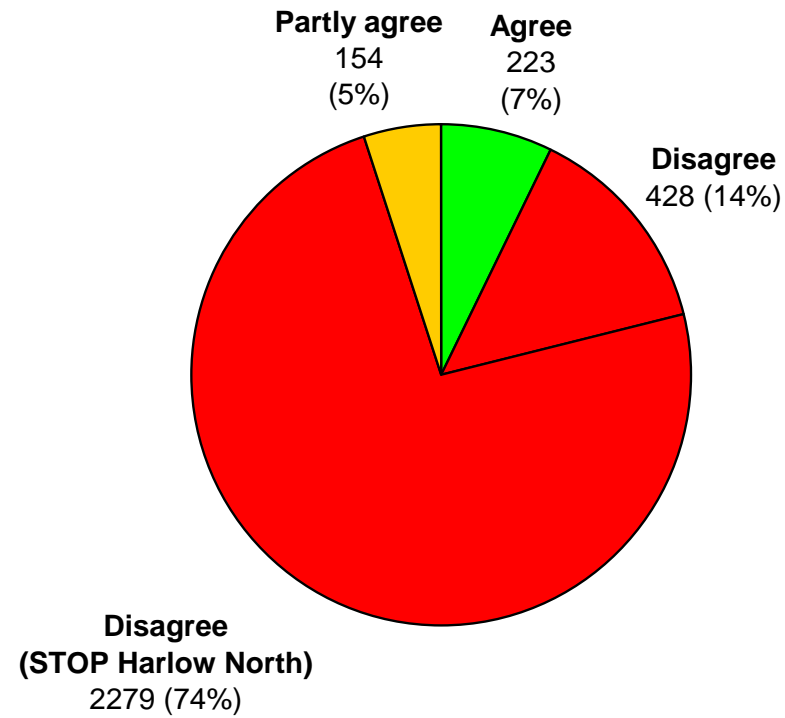
■ No ■ Yes



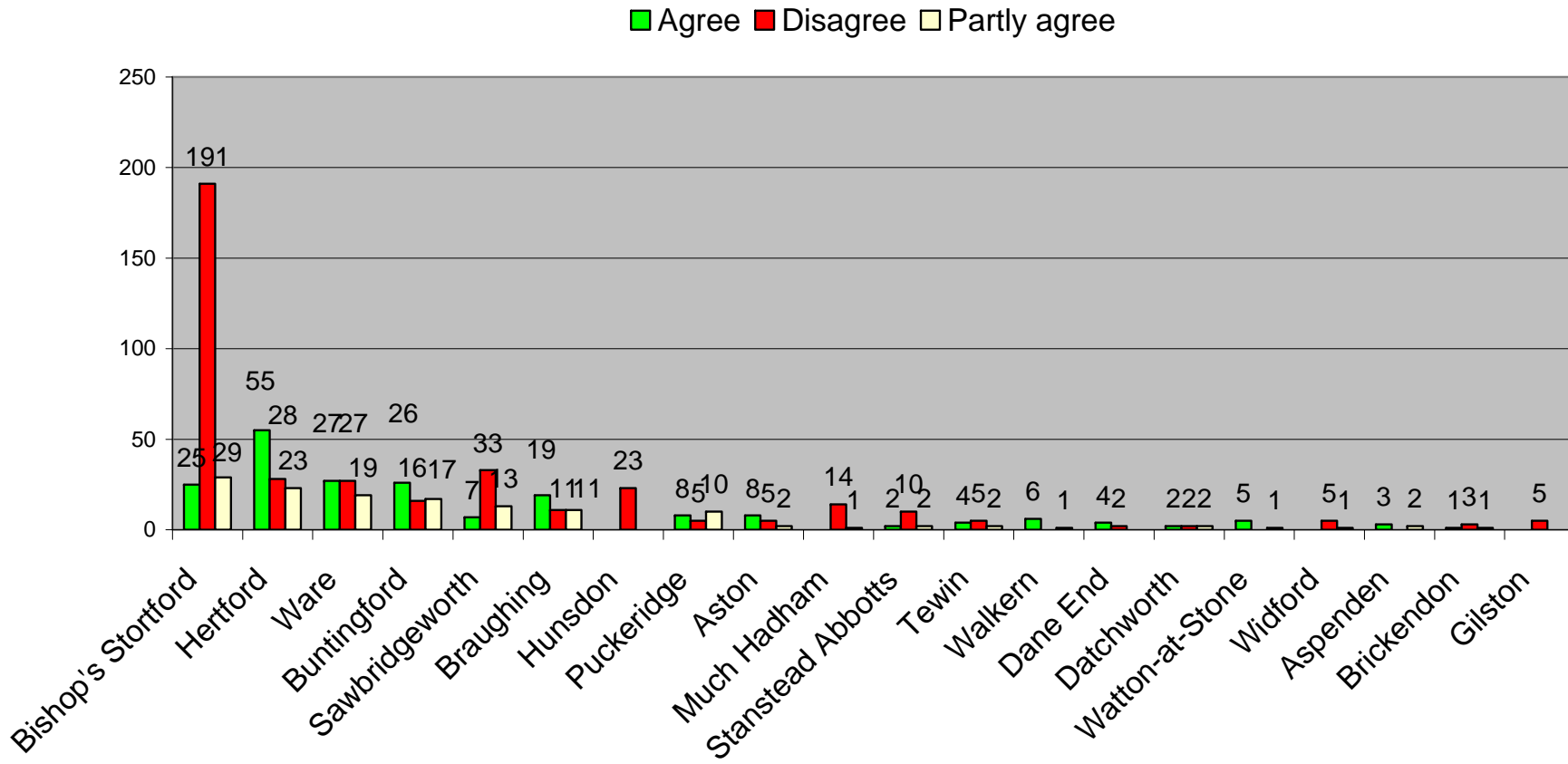
**Q42 - Subject to whichever development strategy option we choose, do you agree with our emerging vision for the villages?**



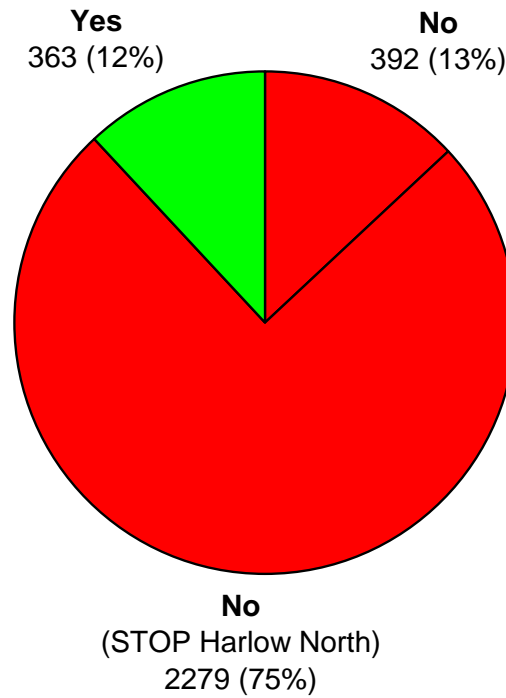
**Q43 - Do you agree with the consultants Suggested Approach in respect of growth to the north of Harlow?**



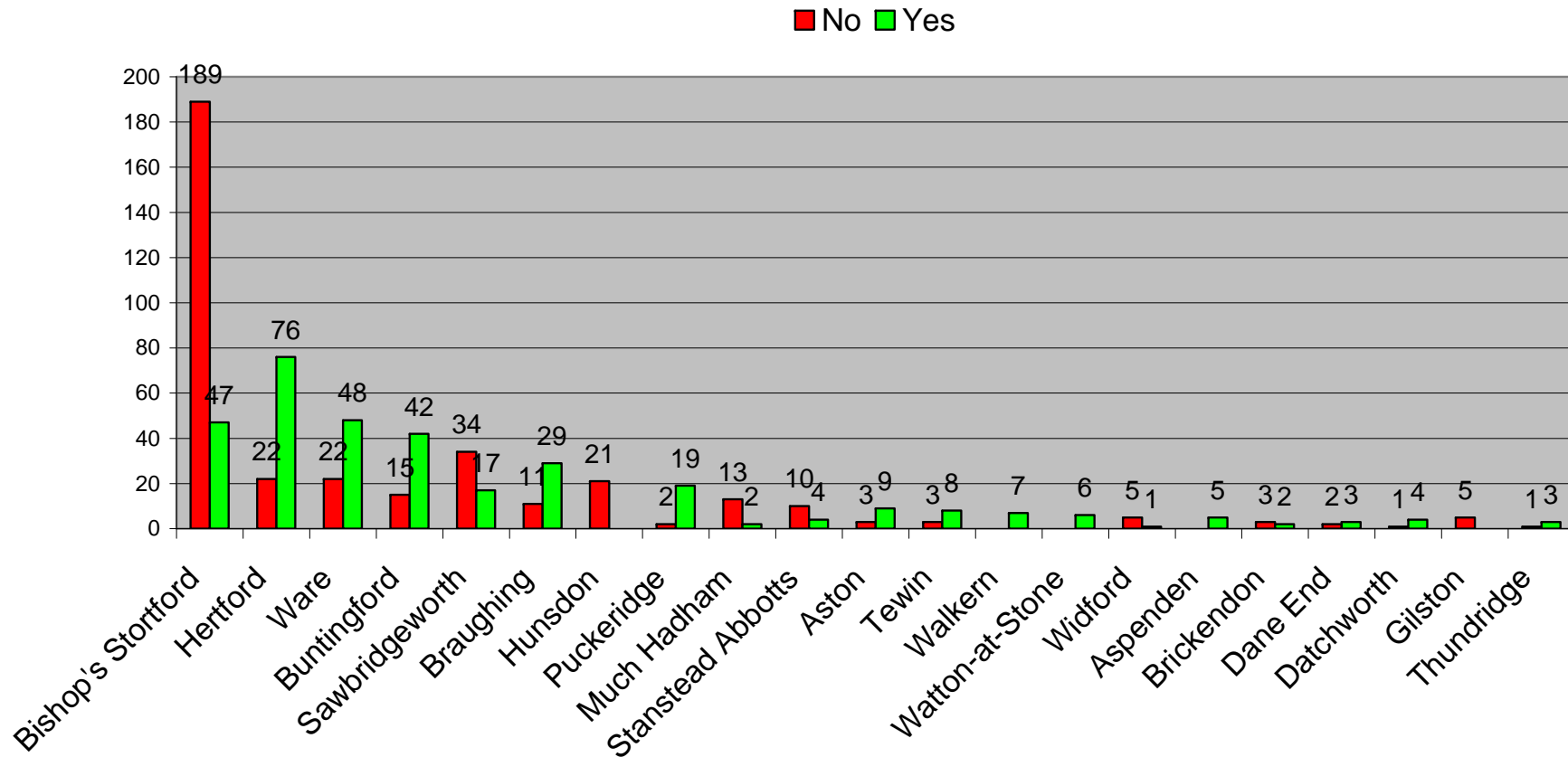
**Q43 - Do you agree with the consultants Suggested Approach in respect of growth to the north of Harlow?  
(Top 20 by point of origin - not including STOP Harlow North responses)**



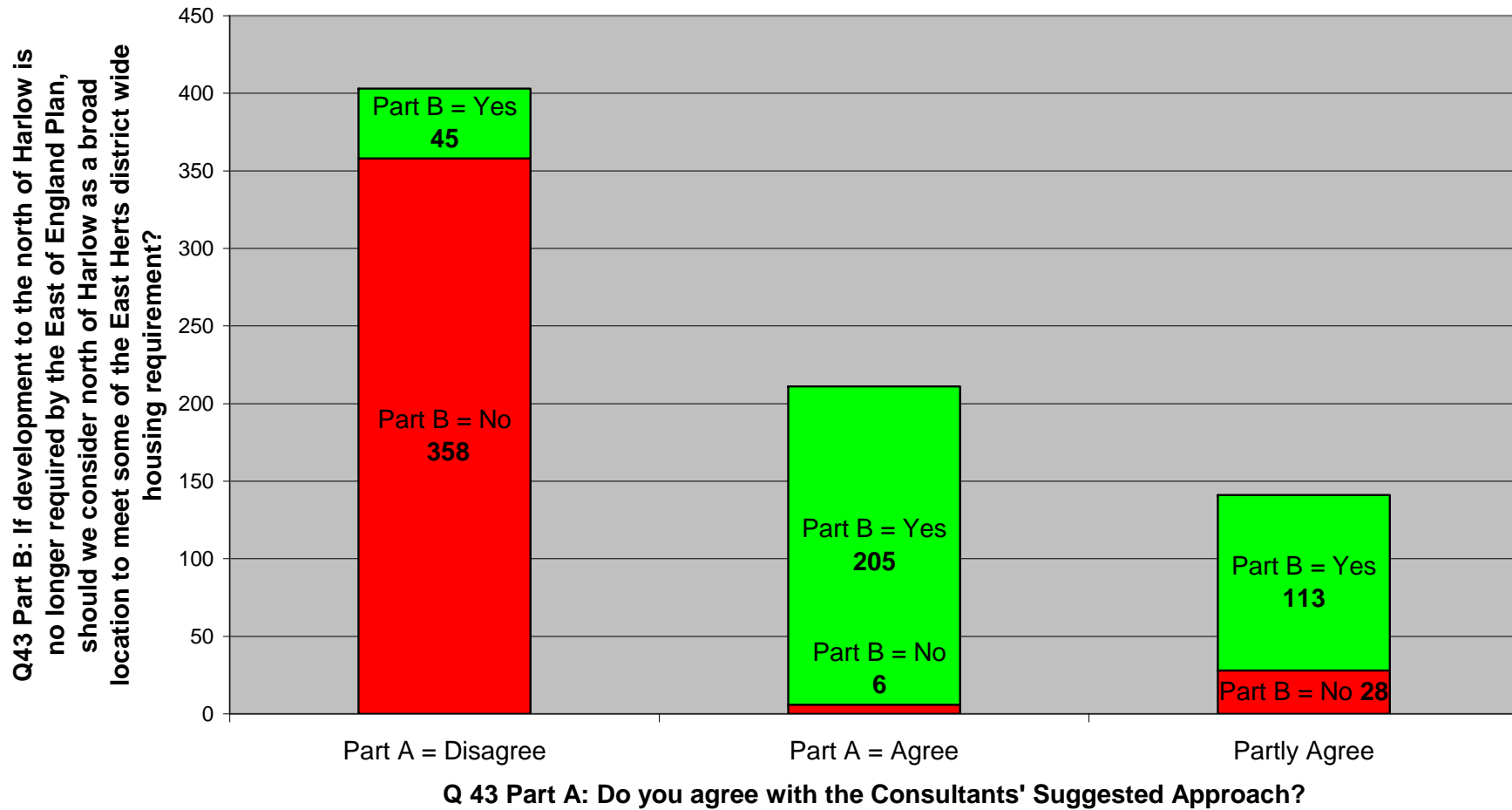
**Q43 - Should we consider north of Harlow as a broad location to meet some of East Herts district wide housing requirement?**



**Q43 - Should we consider north of Harlow as a broad location to meet some of East Herts district wide housing requirement?  
(top 20 by point of origin - not including STOP Harlow North responses)**



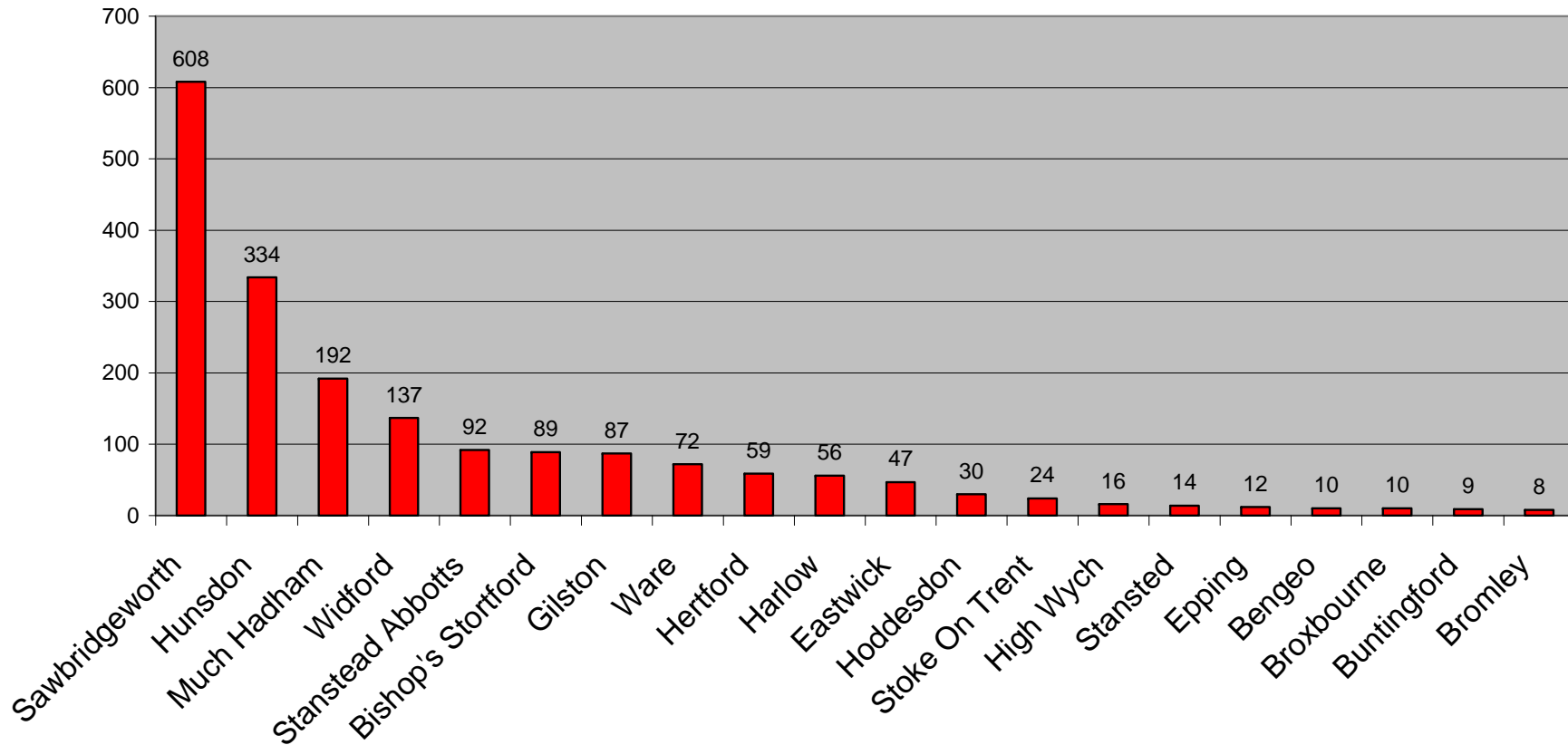
## Comparison of responses to Q43 Part A and Q43 Part B





Q32 - STOP Harlow North Campaign Responses  
Top 20 by point of origin

■ Strongly object to major development north of Harlow



**Q43 - STOP Harlow North response by source**

